

Standard Atlas of



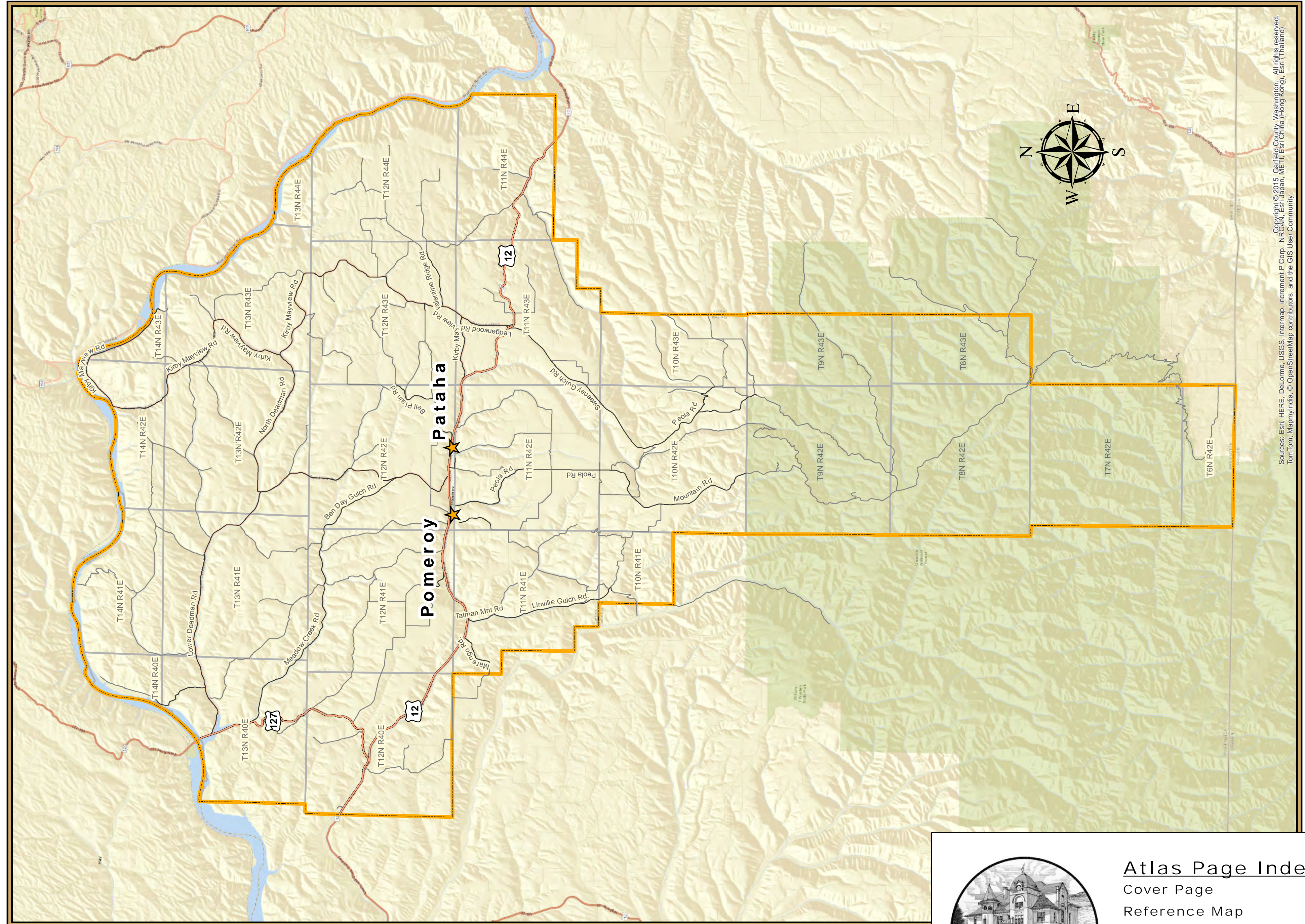
GARFIELD COUNTY

WASHINGTON

2021



County Reference Map

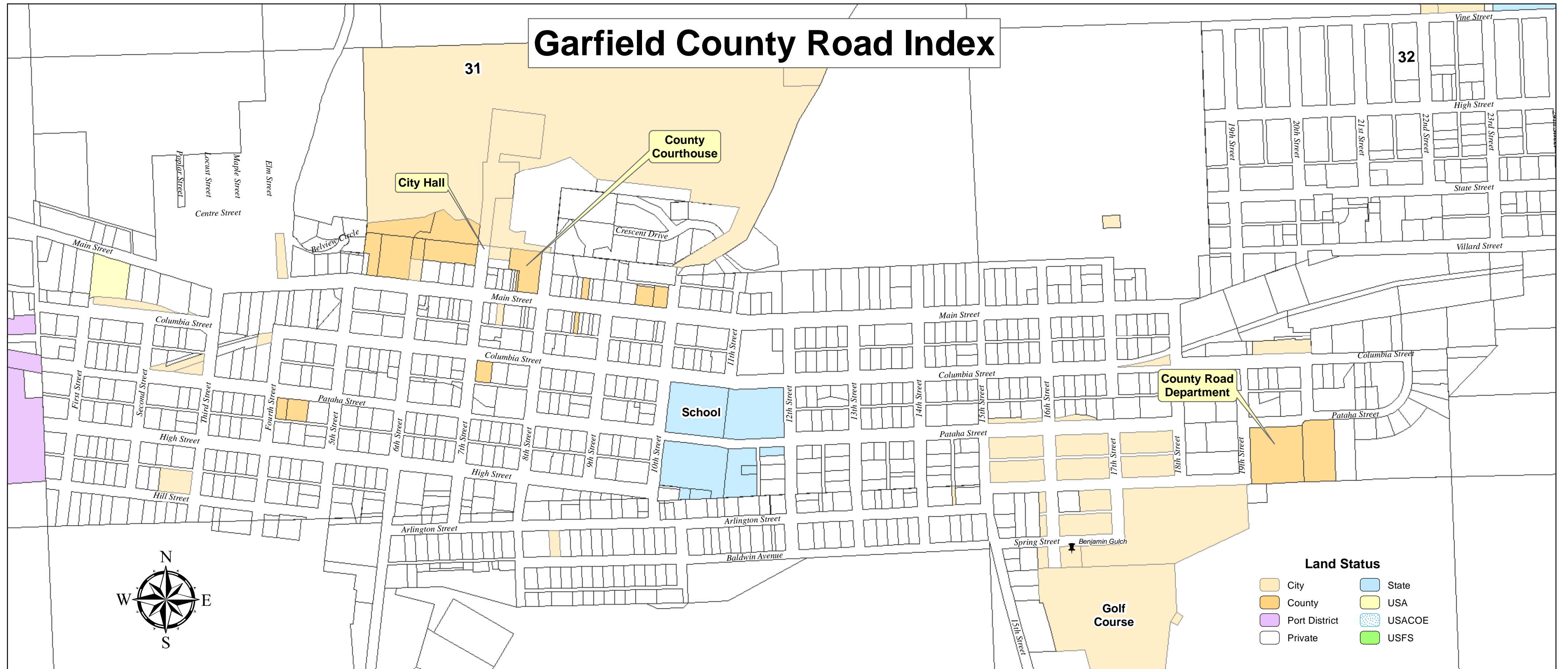


Atlas Page Index

- Cover Page
- Reference Map
- Road Index
- Map Pages 1 - 27
- Detail Pages D1 - D29

Copyright © 2015, Garfield County, Washington. All rights reserved.
Sources: Esri, HERE, DeLorme, USGS, Intermap, increment P Corp., NRCAN, Esri Japan, METI, Esri China (Hong Kong), Esri (Thailand), TomTom, MapmyIndia, © OpenStreetMap contributors, and the GIS User Community

Garfield County Road Index



Road Name	Location
40 Rd:	24, 25
Alpowa Creek Rd:	17, 18
Armstrong Rd:	14
Ball Grade Rd:	16
Bartel Spur Rd:	19
Bartels Rd:	15, 19
Beale Rd:	14
Bell Plain Rd:	12, 13
Ben Day Gulch Rd:	11, 12
Bingman Rd:	12
Birch St:	12
Blind Grade Rd:	19
Bosley Grade Rd:	20
Bowman:	14
Bratcher Grade Rd:	2, 6
Breakdown Rd:	6, 11
Brown Gulch Rd:	12, 16
Chard Rd:	10
Clayton Rd:	18
Connell Hill Rd:	12, 13
Darland Rd:	16, 17
DeBow Rd:	13
Dutch Flat Rd:	15, 16
E. Lynn Gulch Rd.:	7
East Nehber Rd.:	17
East Oliphant Rd:	15, 19
Elsensohn Rd:	13, 14
Eureka Rd:	12, 13
Fair Grounds Rd:	12, 16
Fairview Rd:	17
Falling Springs Rd:	11
Farview Rd:	17
Fetis St:	12
Fitzgerald Rd:	22, 23
Freeburn Rd:	11

Road Name	Location
Geiger Gulch Rd:	11, 15
Gimlin Rd:	13, 17
Gould City-Mayview Rd:	7, 12
Grove St:	12
Gun Club Rd:	2
Hagan Rd:	5, 10
Hastings Hill Rd:	1, 5
Heaton Gulch Rd:	11, 12
Howell Grade Rd:	13, 17, 18
Hugg Rd.:	10
Hutchens Hill Rd:	12, 16, 20
Iron Springs Rd:	20, 22, 24
Jackson Rd:	10
Kessler Mill Rd:	27
Kimble Rd:	20
Kimes Rd:	15, 16, 19
Kirby Mayview Rd:	3, 4, 7, 13, 17
Knotgrass Rd:	17, 18
Kuhl Ridge Rd:	10, 11
Lower Granite Dam:	4
Lambie Grade Rd.:	4, 7
Ledgerwood Rd:	17
Ledgerwood Spur Rd:	17
Legge Rd:	17
Lewis Rd:	16, 20
Linville Gulch Rd:	15, 19
Linville Ridge Rd:	19, 20
Lower Deadman Rd:	5, 6, 7
Lower New York Gulch Rd:	5, 10
Lynn Gulch Rd:	3, 6, 7
Malone Hill Rd.:	13, 14
Marengo Rd.:	15
McGrann Hill Rd:	7
McKee Rd:	13, 14
Meadow Creek Rd:	5, 6, 11

Road Name	Location
Montgomery St:	12
Mountain Rd:	20, 22, 24
Munch St:	12
N Nebuhr Rd:	17
New York Gulch Rd.:	10, 11
Niebel Grade Rd:	15
North Deadman Rd:	7
North Meadow Creek Rd:	12
Olson Rd:	13, 14
Owens Rd:	10
P.D. Slaybaugh Lambie Grade:	4
Pataha Creek Rd:	20, 22
Pataha St:	12
Peola Rd:	16, 20
Ping Gulch Rd:	2, 6
Pit Site:	10
Pomeroy Hill Rd:	12
Raines Rd:	14
Rice Bar Hill Rd:	2
Rickman Gulch Rd:	16
Ruchert Rd:	20, 22
S Nebuhr Rd:	17
Shaky Lane:	22
Skyhawk Hill Rd:	15
Smith Gulch Rd.:	12, 13
South Deadman:	7
South Meadow Creek Rd:	12
Spring St:	12
Stevens Ridge:	22
Story Rd:	16
Sweeney Gulch Rd:	16, 17, 20
Tatman Mnt Rd:	15, 16, 20
US Highway 12:	10, 11, 12, 15, 16, 17, 18
US Highway 127:	5, 10

Road Name	Location
Valentine Ridge Rd:	13, 14
Vannatton Grade Rd:	11
WaWaWai Grade Rd:	4
Waldher Rd:	16
Wash Board Rd:	2, 3
Weimer Gulch Rd:	11
West Alpowa Creek Rd:	17
West Nehber Rd.:	17
West Oliphant Rd:	10
West Oliphant:	10
Wild Horse Hill Rd:	6, 11
Willow Gulch Rd:	5, 6



GARFIELD COUNTY PUBLIC WORKS

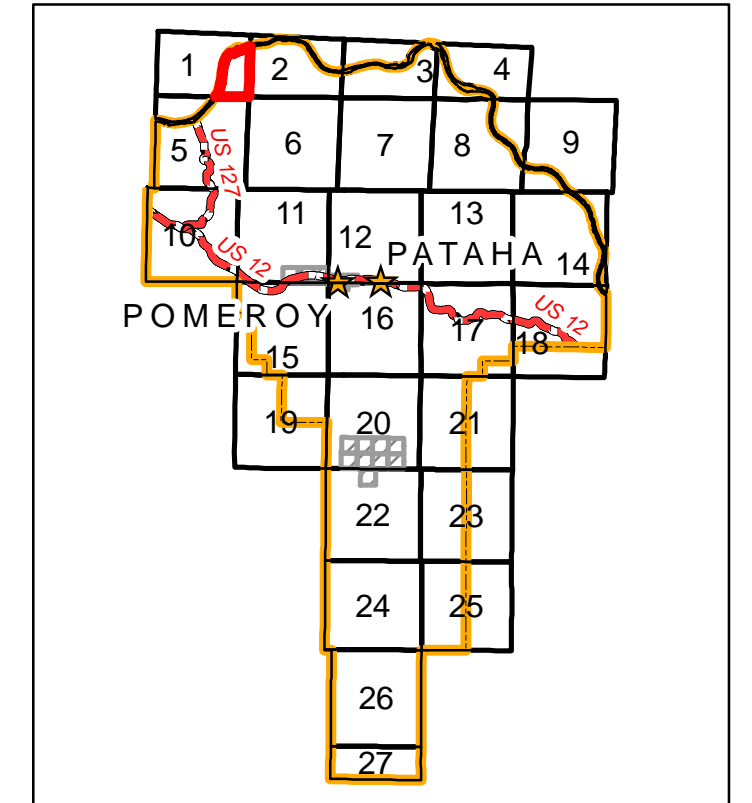
Walter G. Morgan, P.E.
 Director/County Engineer
 19th and Arlington
 PO Box 160
 Pomeroy, WA 99347
 509-843-1301
 garfeng@co.garfield.wa.us



Geographic Mapping Consultants, Inc.

(208) 883-4309 • 129 W. 3rd St. Ste 102 • Moscow, Idaho • info@geographicmapping.com

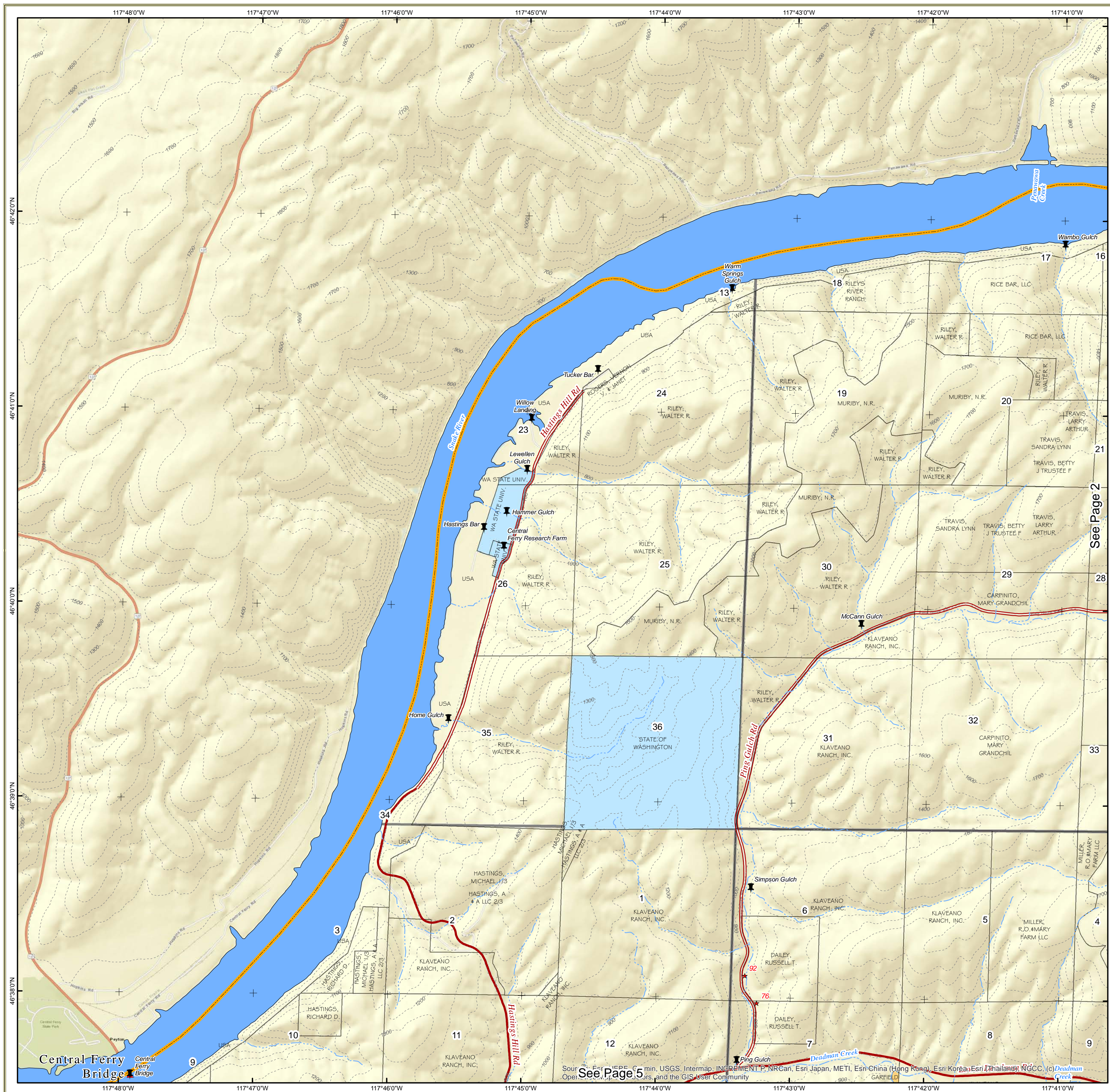
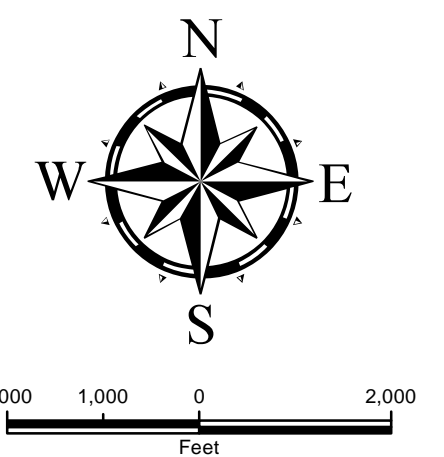
Garfield County Atlas



T14N R40E

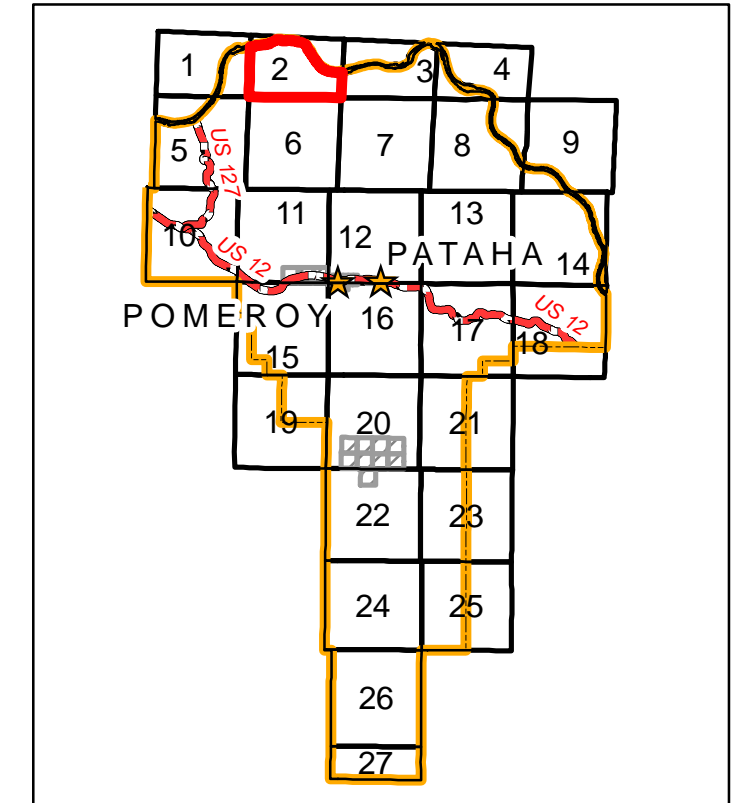
Legend

- Addressed Locations
- Contours 100' Interval
- Cemeteries
- Rivers and Streams
- Airport
- Lakes, Ponds & Reservoirs
- Areas of Interest
- City Limits
- Campground
- Township Boundary
- Mine
- County Boundary
- School
- City
- State
- USA
- Port District
- USACOE
- USFS
- US Highways
- County Paved Roads
- County Gravel Roads
- County Dirt Roads
- Private Roads
- Forest Roads
- Gravel Pit



See Page 2

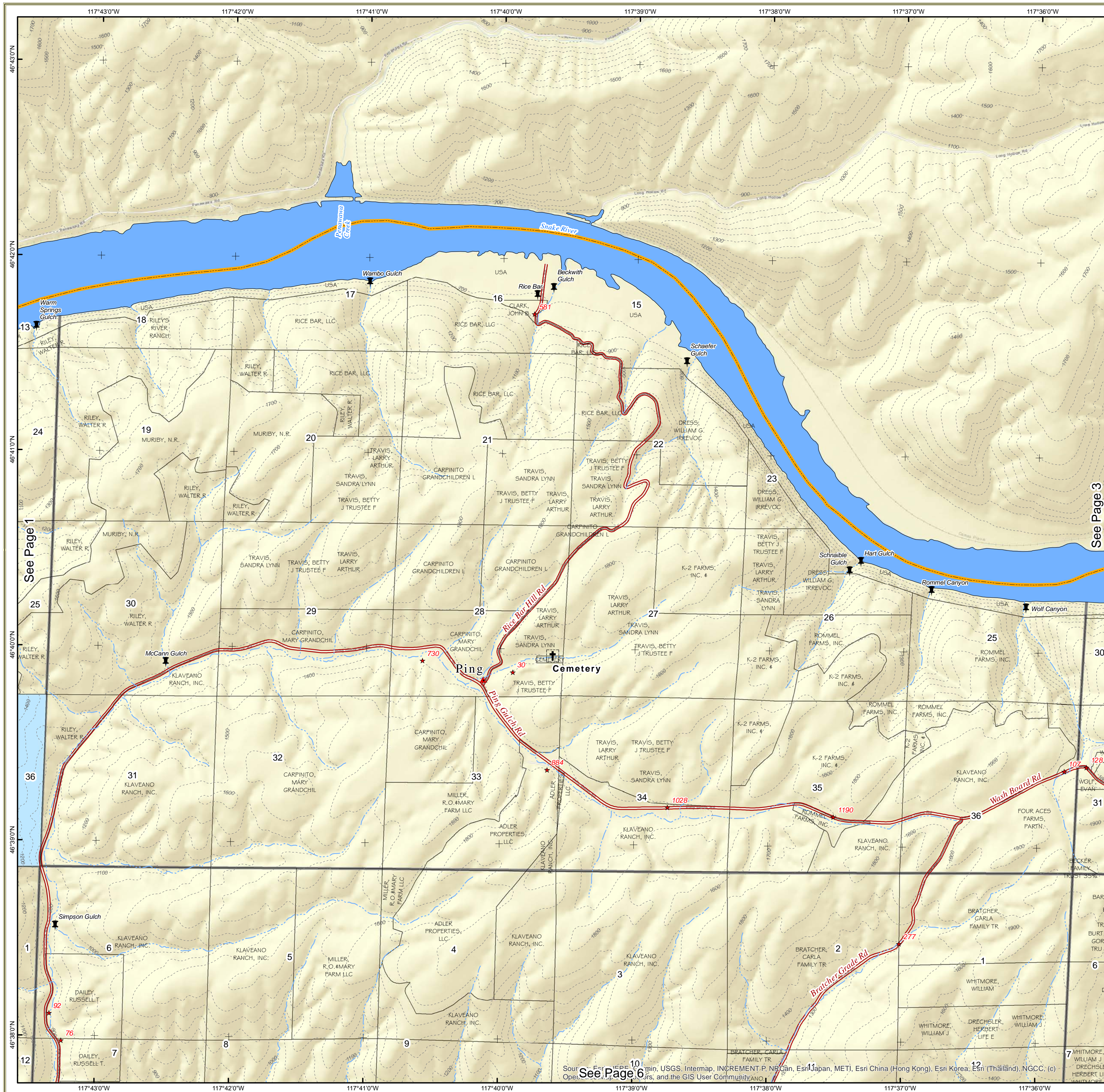
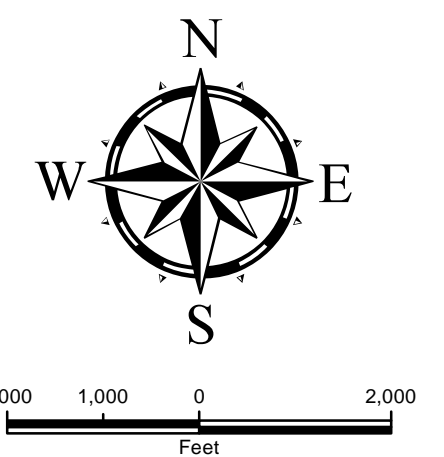
Garfield County Atlas



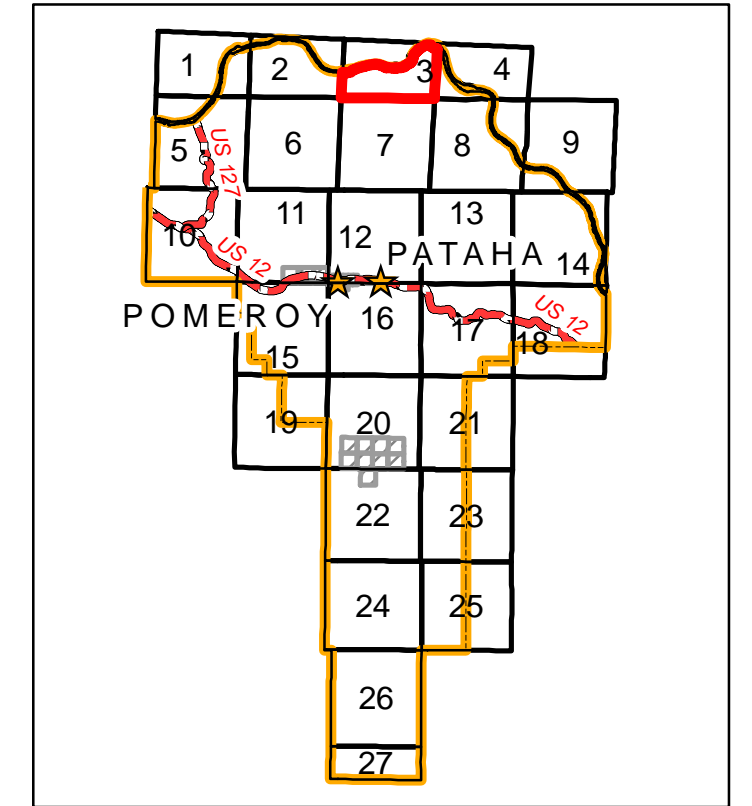
T14N R41E

Legend

- | | | | |
|---|---------------------|---|---------------------------|
| ★ | Addressed Locations | ~ | Contours 100' Interval |
| ☠ | Cemeteries | ~ | Rivers and Streams |
| ✈ | Airport | ☪ | Lakes, Ponds & Reservoirs |
| ⚡ | Areas of Interest | ⬢ | City Limits |
| ⛴ | Campground | ▭ | Township Boundary |
| ⚡ | Mine | ▭ | County Boundary |
| 🎓 | School | ▭ | City |
| ⚡ | Spring | ▭ | County |
| 🛣 | US Highways | ▭ | Port District |
| 🛣 | County Paved Roads | ▭ | Private |
| 🛣 | County Gravel Roads | ▭ | State |
| 🛣 | County Dirt Roads | ▭ | USA |
| 🛣 | Private Roads | ▭ | USACOE |
| 🛣 | Forest Roads | ▭ | USFS |
| 🛣 | Gravel Pit | ▭ | |



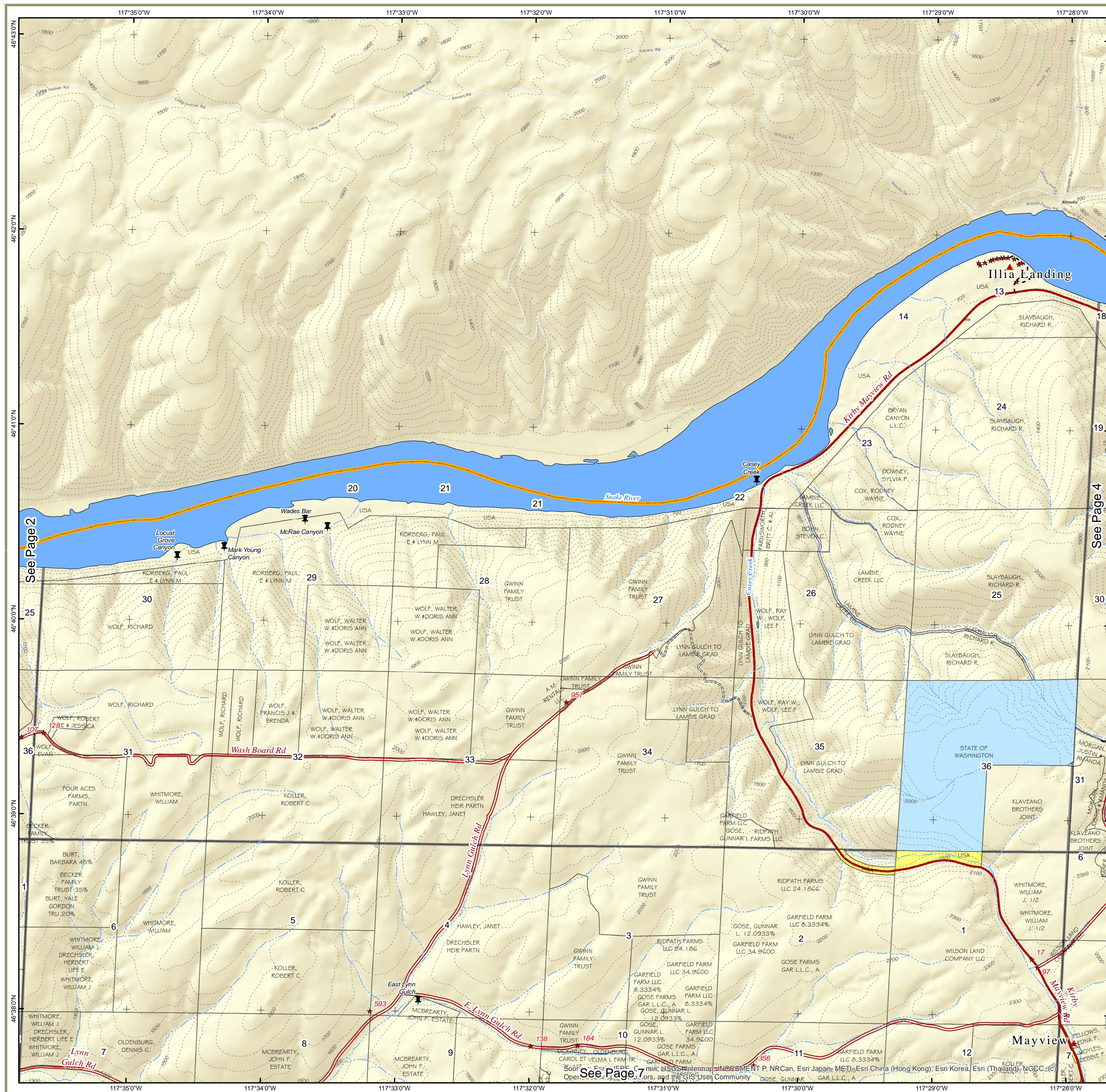
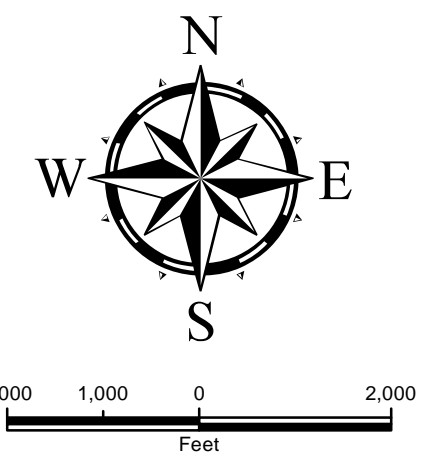
Garfield County Atlas



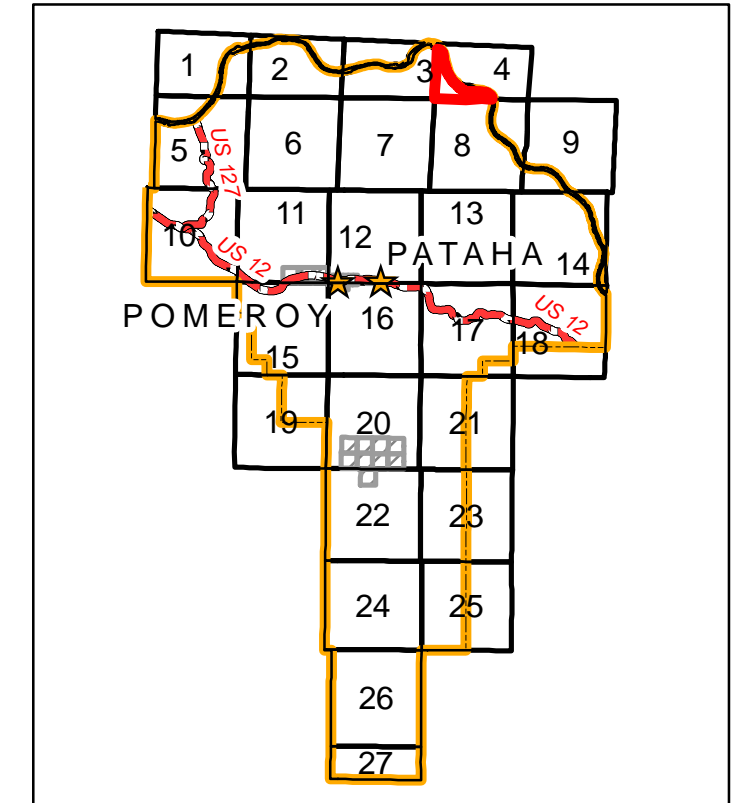
T14N R42E

Legend

- Addressed Locations
- Cemeteries
- Airport
- Areas of Interest
- Campground
- Mine
- School
- Spring
- US Highways
- County Paved Roads
- County Gravel Roads
- County Dirt Roads
- Private Roads
- Forest Roads
- Gravel Pit
- Contours 100' Interval
- Rivers and Streams
- Lakes, Ponds & Reservoirs
- City Limits
- Township Boundary
- County Boundary
- City
- County
- Port District
- Private
- State
- USA
- USACOE
- USFS



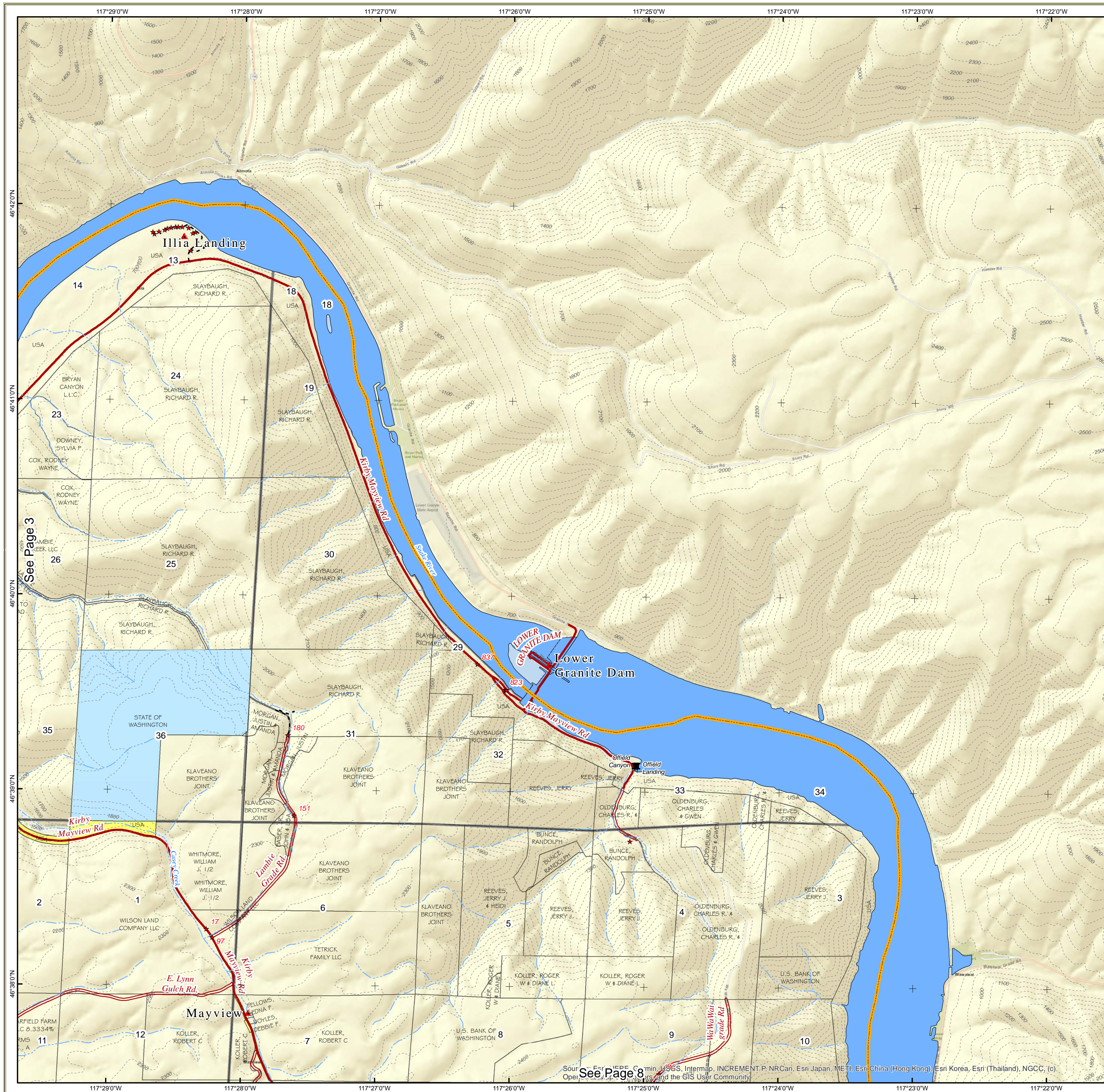
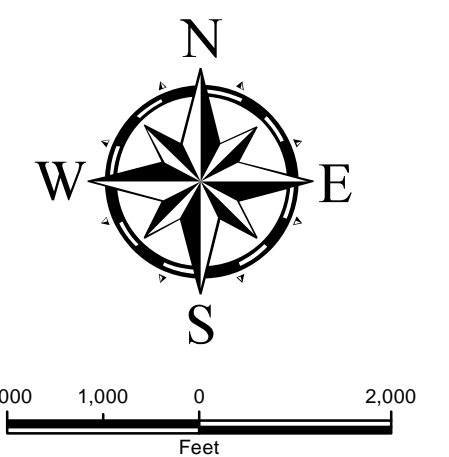
Garfield County Atlas



T14N R43E

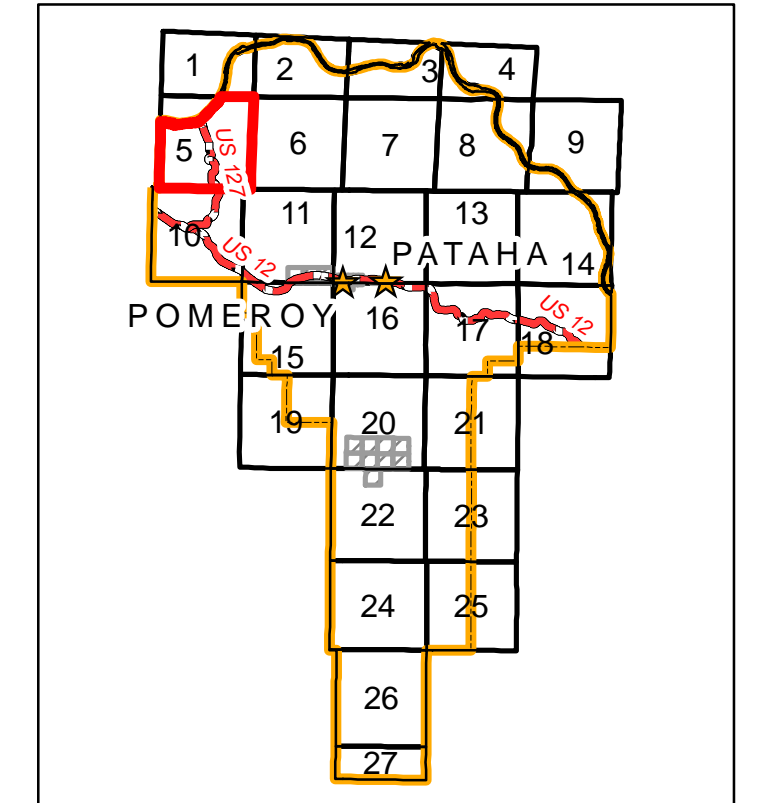
Legend

- ★ Addressed Locations
- ☠ Cemeteries
- ✈ Airport
- ⚡ Areas of Interest
- 🏕 Campground
- ⚡ Mine
- 🎓 School
- ⚡ Spring
- 🛣 US Highways
- 🛣 County Paved Roads
- 🛣 County Gravel Roads
- 🛣 County Dirt Roads
- 🛣 Private Roads
- 🛣 Forest Roads
- 🛣 Gravel Pit
- 🏞 Contours 100' Interval
- 🌊 Rivers and Streams
- 🌊 Lakes, Ponds & Reservoirs
- 🏘 City Limits
- 🏘 Township Boundary
- 🏘 County Boundary
- 🏘 City
- 🏘 County
- 🏘 Port District
- 🏘 Private
- 🏘 State
- 🏘 USA
- 🏘 USACOE
- 🏘 USFS



Source: Esri, DeLorme, Garmin, USGS, Intermap, INCREMENT P, NRCan, Esri Japan, METI, Esri China (Hong Kong), Esri Korea, Esri (Thailand), NGCC, (c) OpenStreetMap contributors, and the GIS User Community

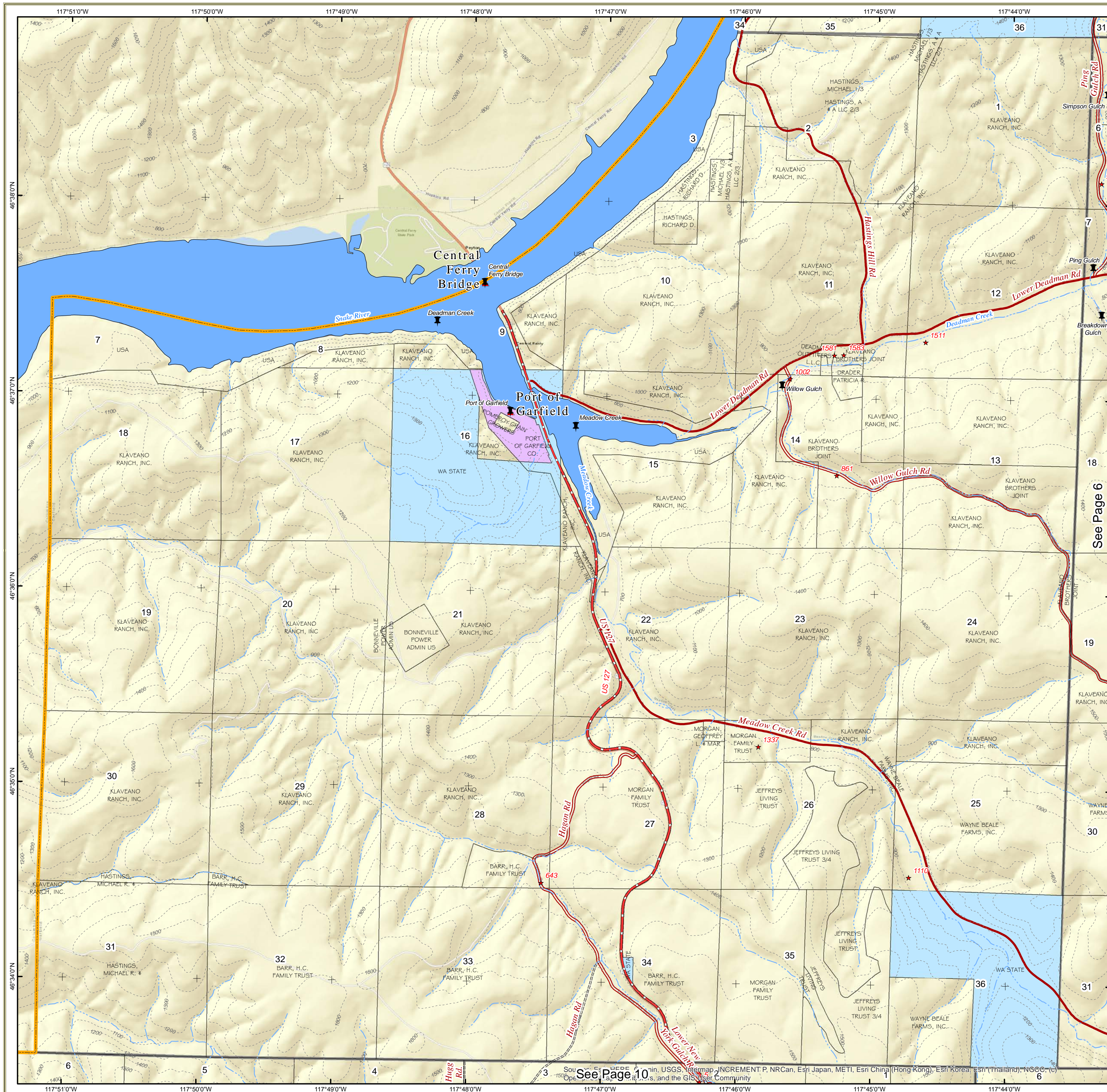
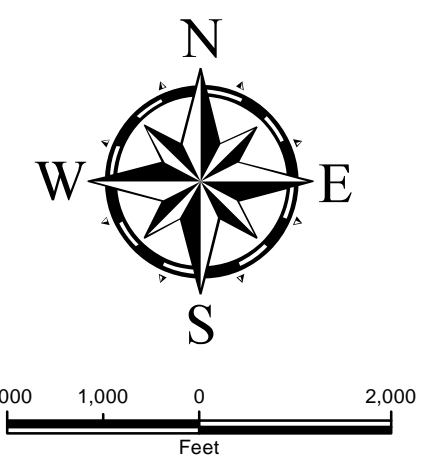
Garfield County Atlas



T13N R40E

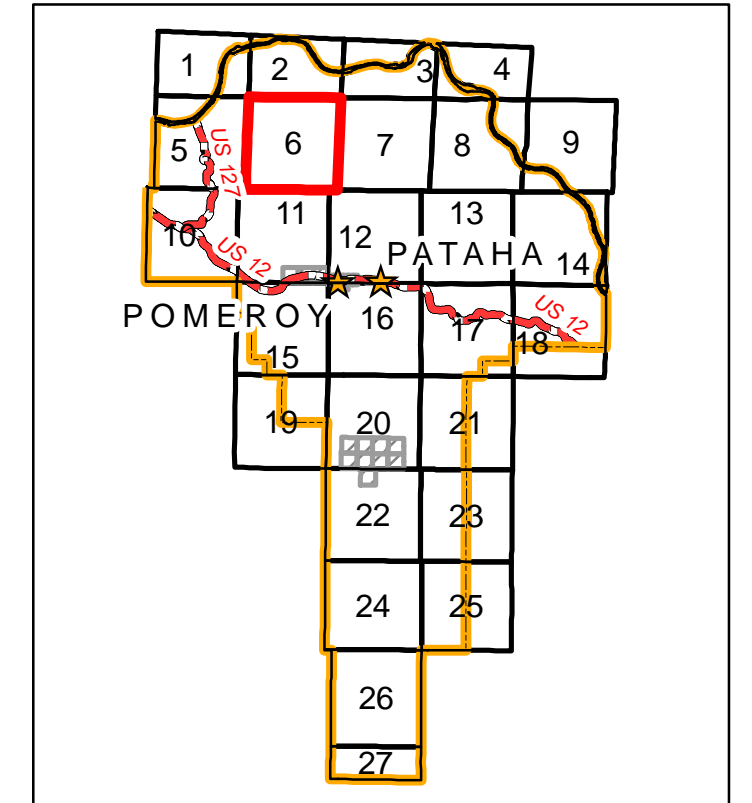
Legend

- ★ Addressed Locations
- ☠ Cemeteries
- ✈ Airport
- ⚡ Areas of Interest
- 🏕 Campground
- ⚡ Mine
- 🎓 School
- ⚡ Spring
- 🛣 US Highways
- 🛣 County Paved Roads
- 🛣 County Gravel Roads
- 🛣 County Dirt Roads
- 🛣 Private Roads
- 🛣 Forest Roads
- 🛣 Gravel Pit
- 📏 Contours 100' Interval
- 🌊 Rivers and Streams
- 🌊 Lakes, Ponds & Reservoirs
- 🏠 City Limits
- 🏠 Township Boundary
- 🏠 County Boundary
- 🏠 City
- 🏠 County
- 🏠 Port District
- 🏠 Private
- 🏠 State
- 🏠 USA
- 🏠 USACOE
- 🏠 USFS



See Page 10

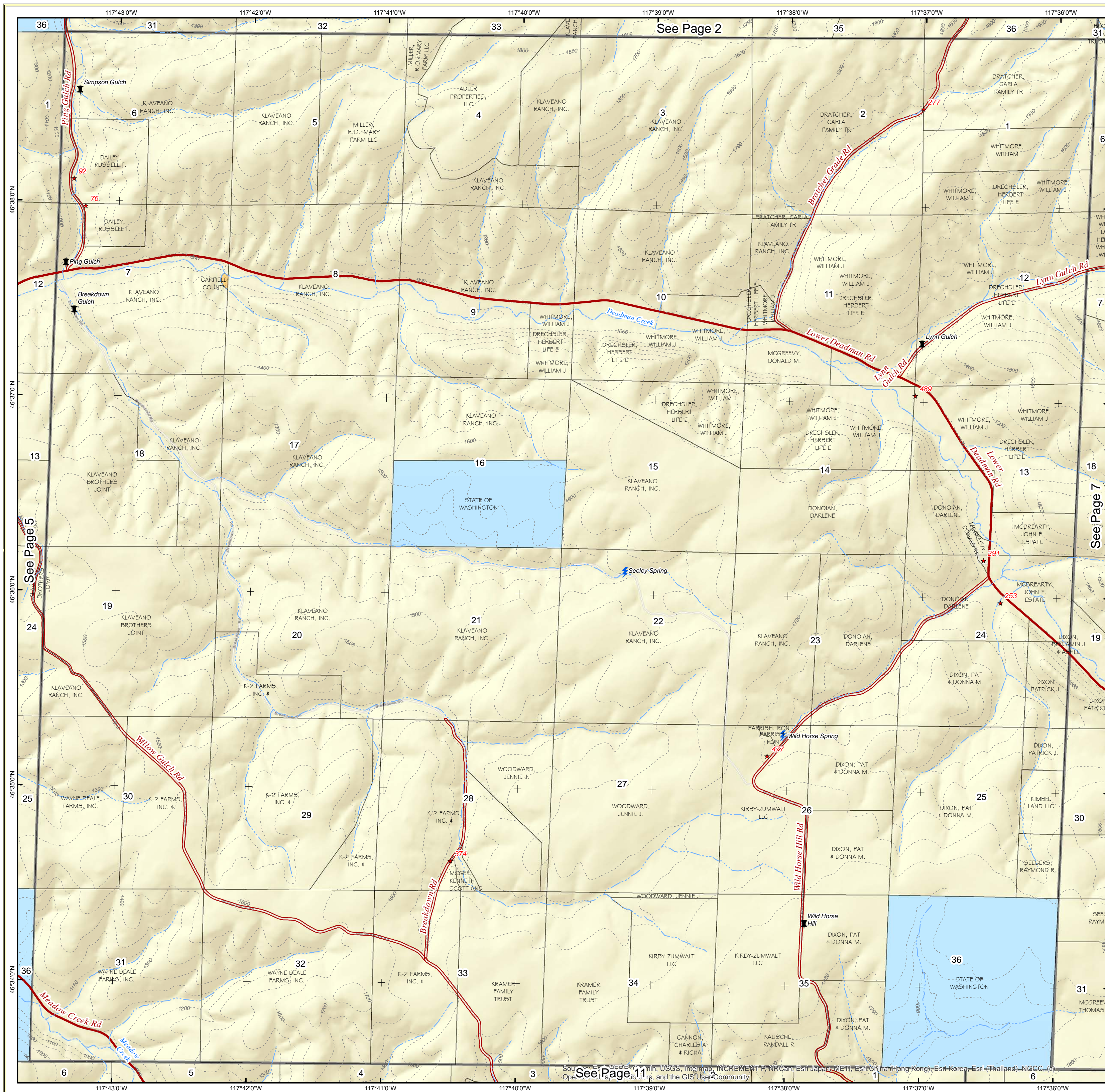
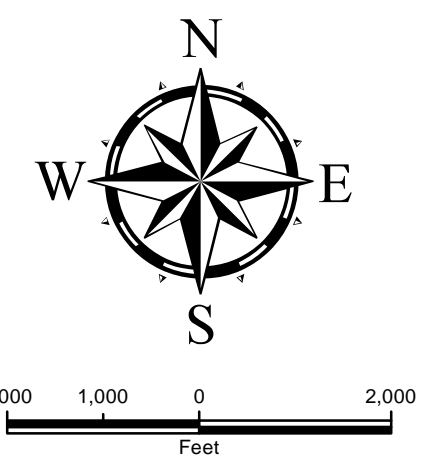
Garfield County Atlas



T13N R41E

Legend

- | | |
|-----------------------|-----------------------------|
| ★ Addressed Locations | ~ Contours 100' Interval |
| ☠ Cemeteries | ~ Rivers and Streams |
| ✈ Airport | ~ Lakes, Ponds & Reservoirs |
| ⚡ Areas of Interest | ⬢ City Limits |
| ⛺ Campground | ▭ Township Boundary |
| ⚡ Mine | ▭ County Boundary |
| 🎓 School | ▭ City |
| ⚡ Spring | ▭ County |
| 🛣 US Highways | ▭ Port District |
| 🛣 County Paved Roads | ▭ Private |
| 🛣 County Gravel Roads | ▭ State |
| 🛣 County Dirt Roads | ▭ USA |
| 🛣 Private Roads | ▭ USACOE |
| 🛣 Forest Roads | ▭ USFS |
| 🛣 Gravel Pit | |



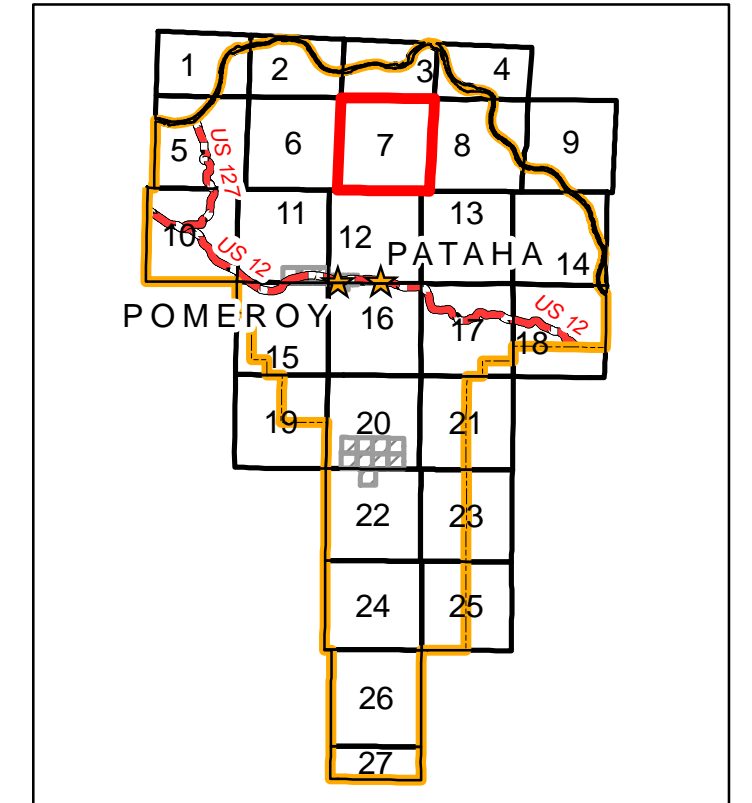
See Page 2

See Page 7

See Page 5

See Page 11

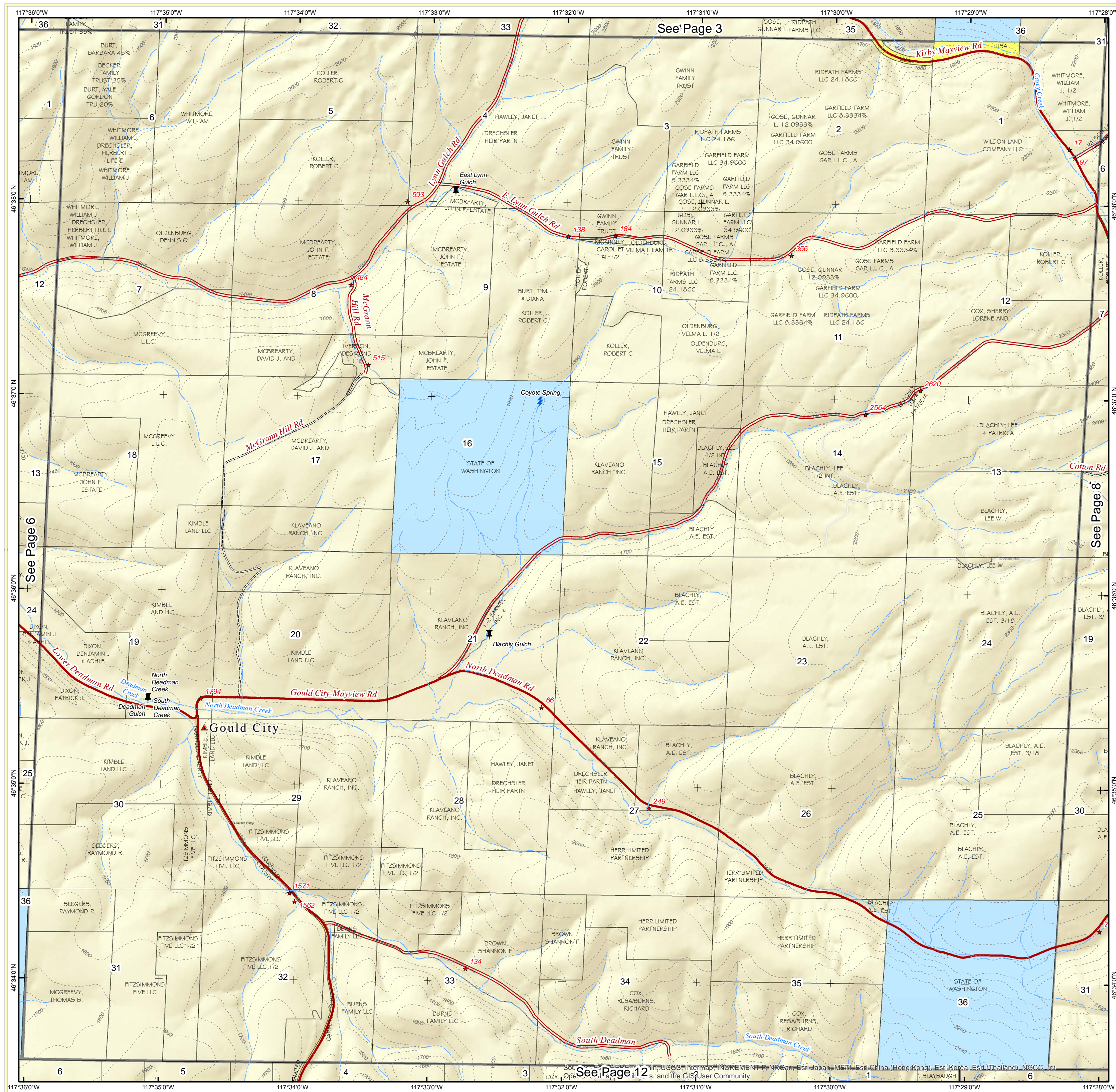
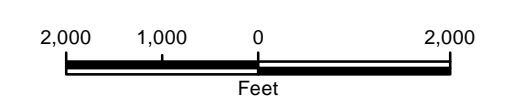

Garfield County Atlas



T13N R42E

Legend

- ★ Addressed Locations
- ☠ Cemeteries
- ✈ Airport
- ⚡ Areas of Interest
- 🏕 Campground
- ⚡ Mine
- 🎓 School
- ⚡ Spring
- 🛣 US Highways
- 🛣 County Paved Roads
- 🛣 County Gravel Roads
- 🛣 County Dirt Roads
- 🛣 Private Roads
- 🛣 Forest Roads
- 🛣 Gravel Pit
- 📏 Contours 100' Interval
- 🌊 Rivers and Streams
- 🌊 Lakes, Ponds & Reservoirs
- 🏠 City Limits
- 📏 Township Boundary
- 📏 County Boundary
- 📏 City
- 📏 County
- 📏 Port District
- 📏 Private
- 📏 State
- 📏 USA
- 📏 USACOE
- 📏 USFS



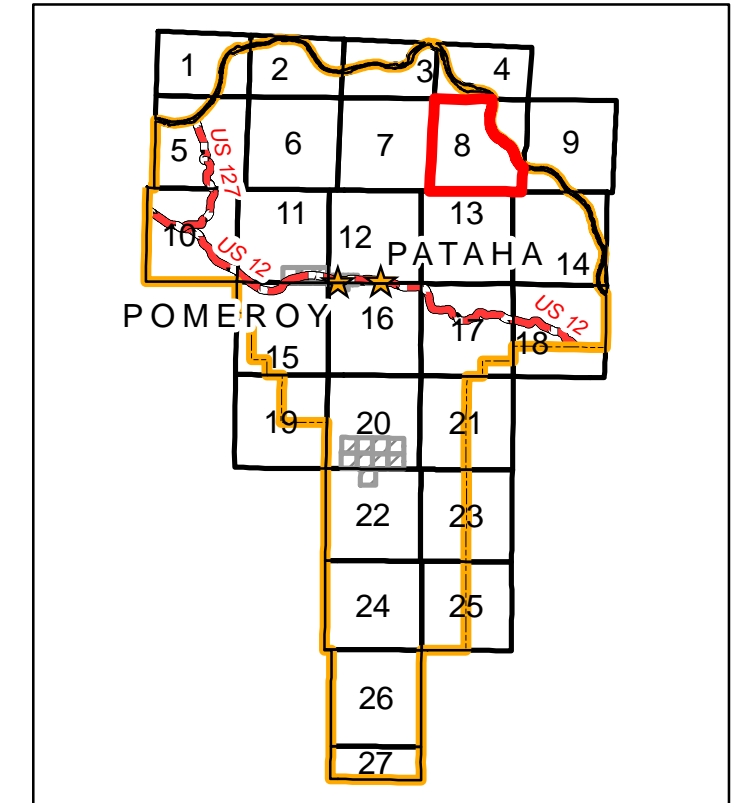
See Page 3

See Page 8

See Page 6

See Page 12

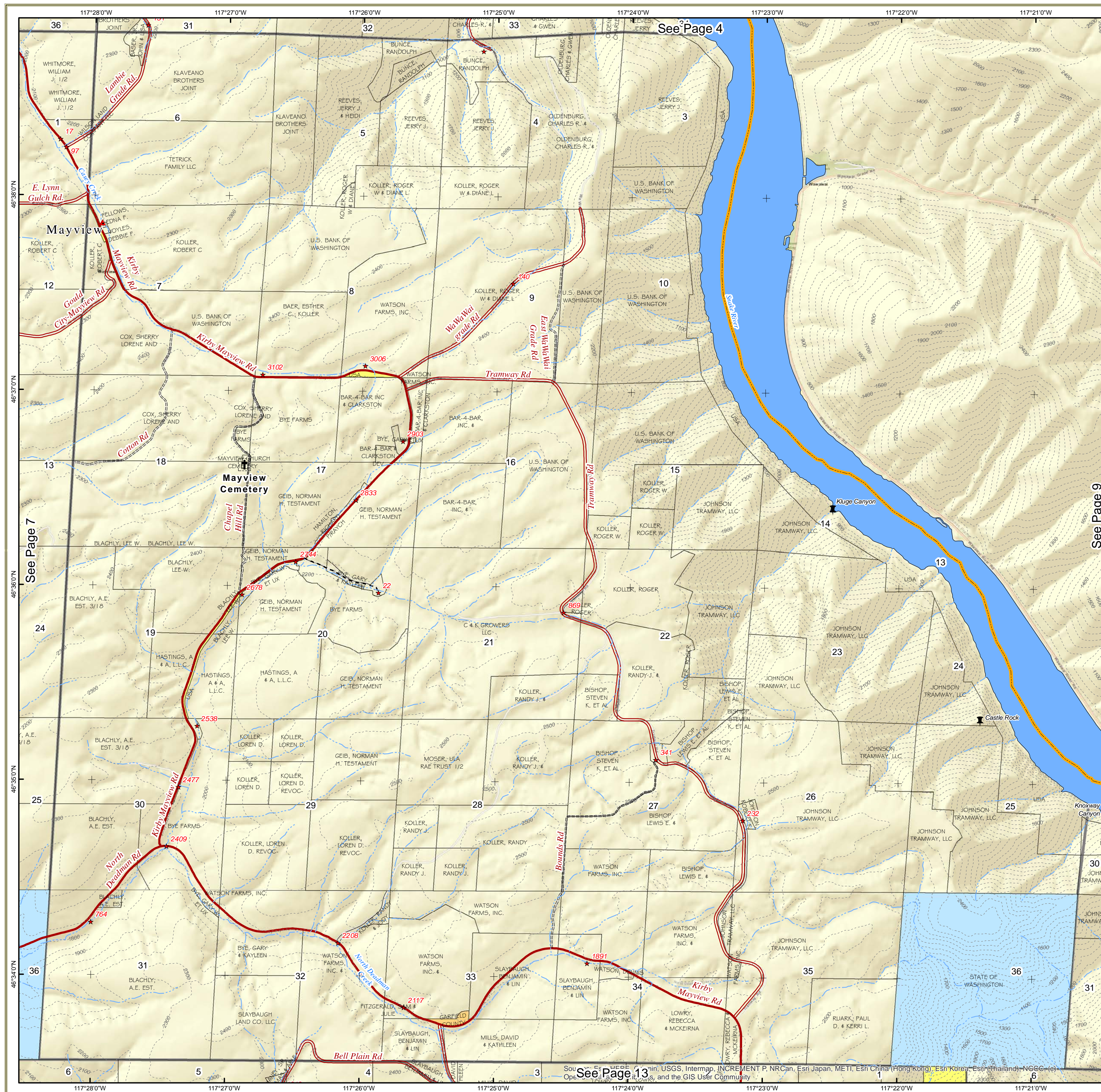
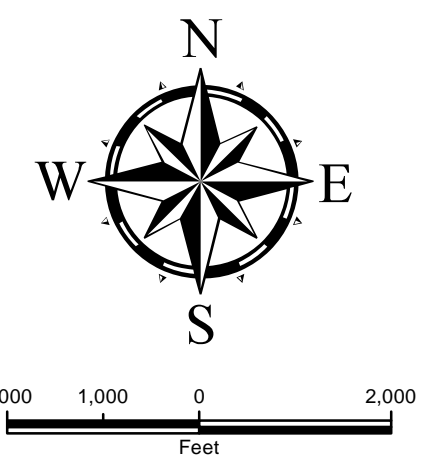
Garfield County Atlas



T13N R43E

Legend

- ★ Addressed Locations
- ☠ Cemeteries
- ✈ Airport
- ⚡ Areas of Interest
- 🏕 Campground
- ⚡ Mine
- 🎓 School
- ⚡ Spring
- 🛣 US Highways
- 🛣 County Paved Roads
- 🛣 County Gravel Roads
- 🛣 County Dirt Roads
- 🛣 Private Roads
- 🌲 Forest Roads
- 🏠 Gravel Pit
- 🏞 Contours 100' Interval
- 🌊 Rivers and Streams
- 🌊 Lakes, Ponds & Reservoirs
- 🏠 City Limits
- 🏠 Township Boundary
- 🏠 County Boundary
- 🏠 City
- 🏠 County
- 🏠 Port District
- 🏠 Private
- 🏠 State
- 🏠 USA
- 🏠 USACOE
- 🏠 USFS



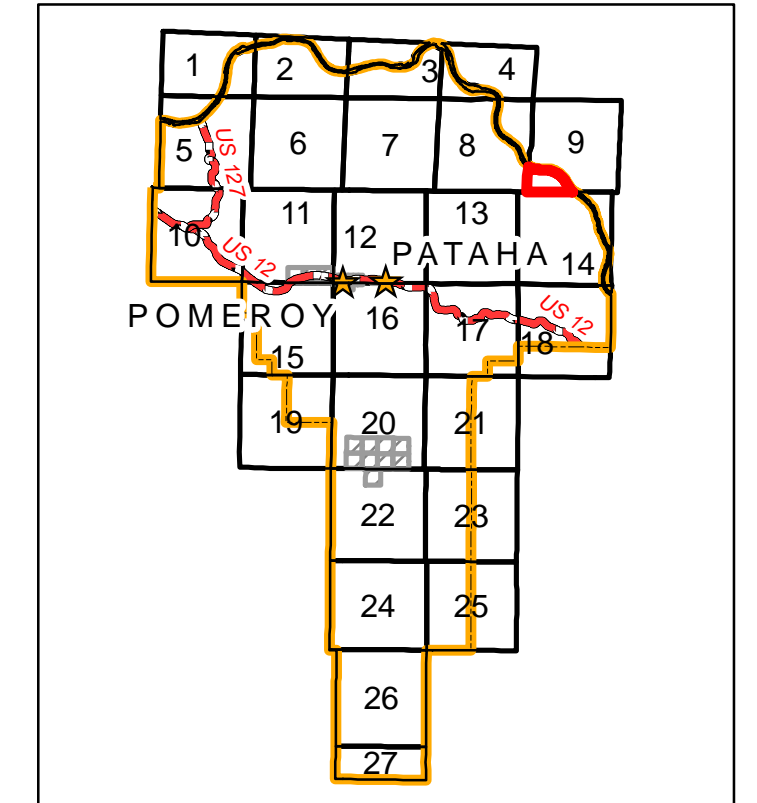
See Page 4

See Page 9

See Page 7

See Page 13

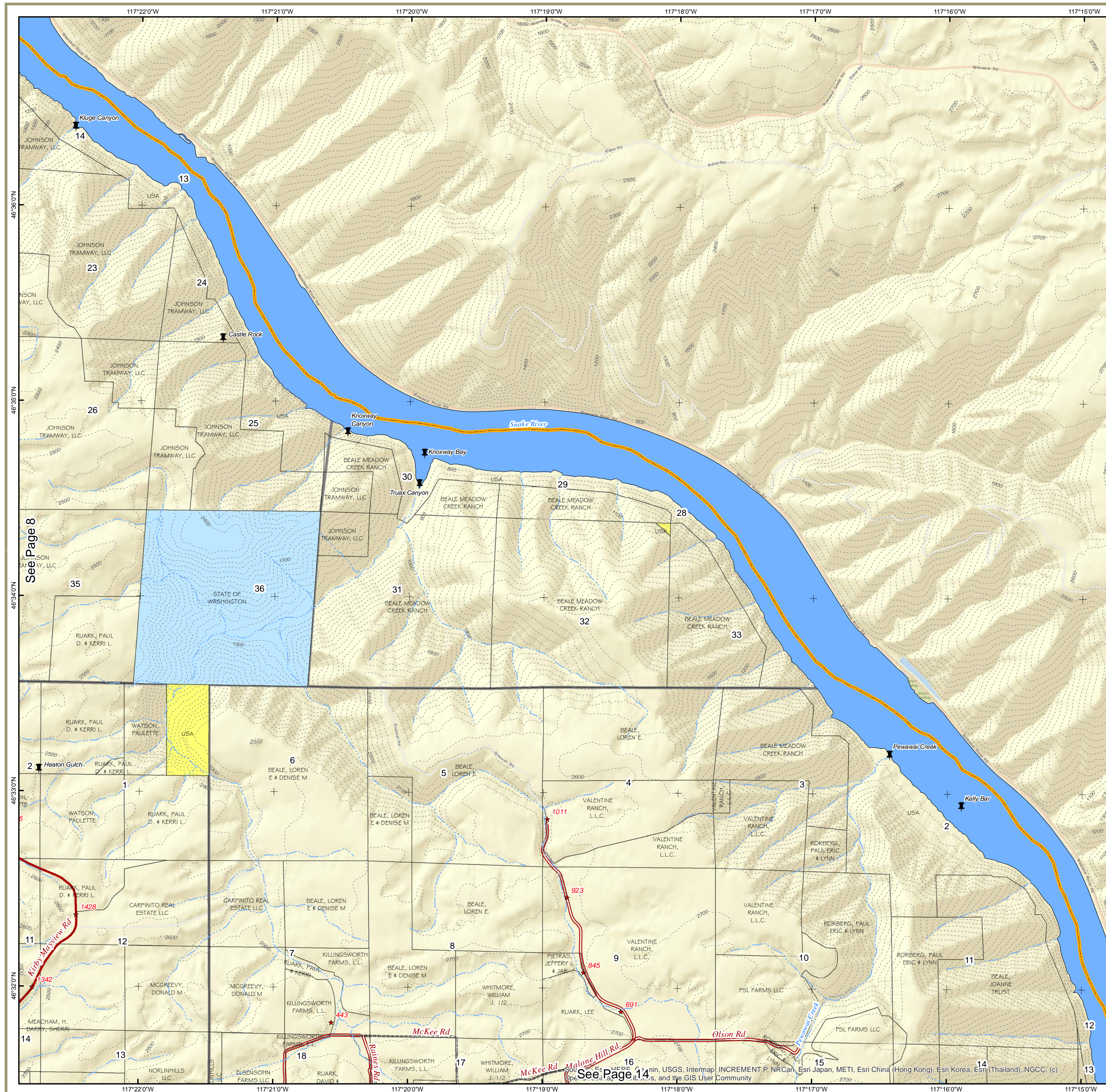
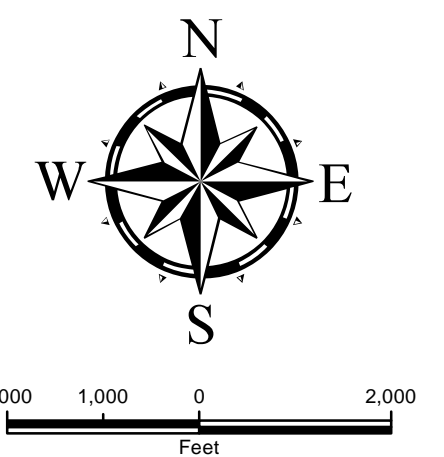
Garfield County Atlas



T13N R44E

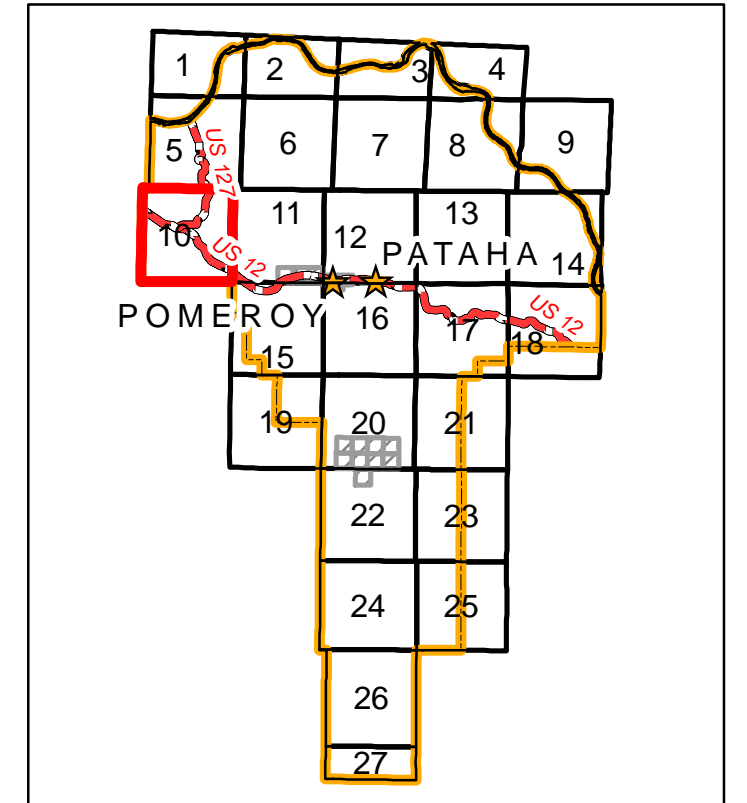
Legend

- ★ Addressed Locations
- ☠ Cemeteries
- ✈ Airport
- 📍 Areas of Interest
- 🏕 Campground
- ⚡ Mine
- 🎓 School
- ⚡ Spring
- 🛣 US Highways
- 🛣 County Paved Roads
- 🛣 County Gravel Roads
- 🛣 County Dirt Roads
- 🛣 Private Roads
- 🛣 Forest Roads
- 🛣 Gravel Pit
- 📏 Contours 100' Interval
- 🌊 Rivers and Streams
- 🌊 Lakes, Ponds & Reservoirs
- 🏘 City Limits
- 🗺 Township Boundary
- 🗺 County Boundary
- 🗺 City
- 🗺 County
- 🗺 Port District
- 🗺 Private
- 🗺 State
- 🗺 USA
- 🗺 USACOE
- 🗺 USFS



See Page 14

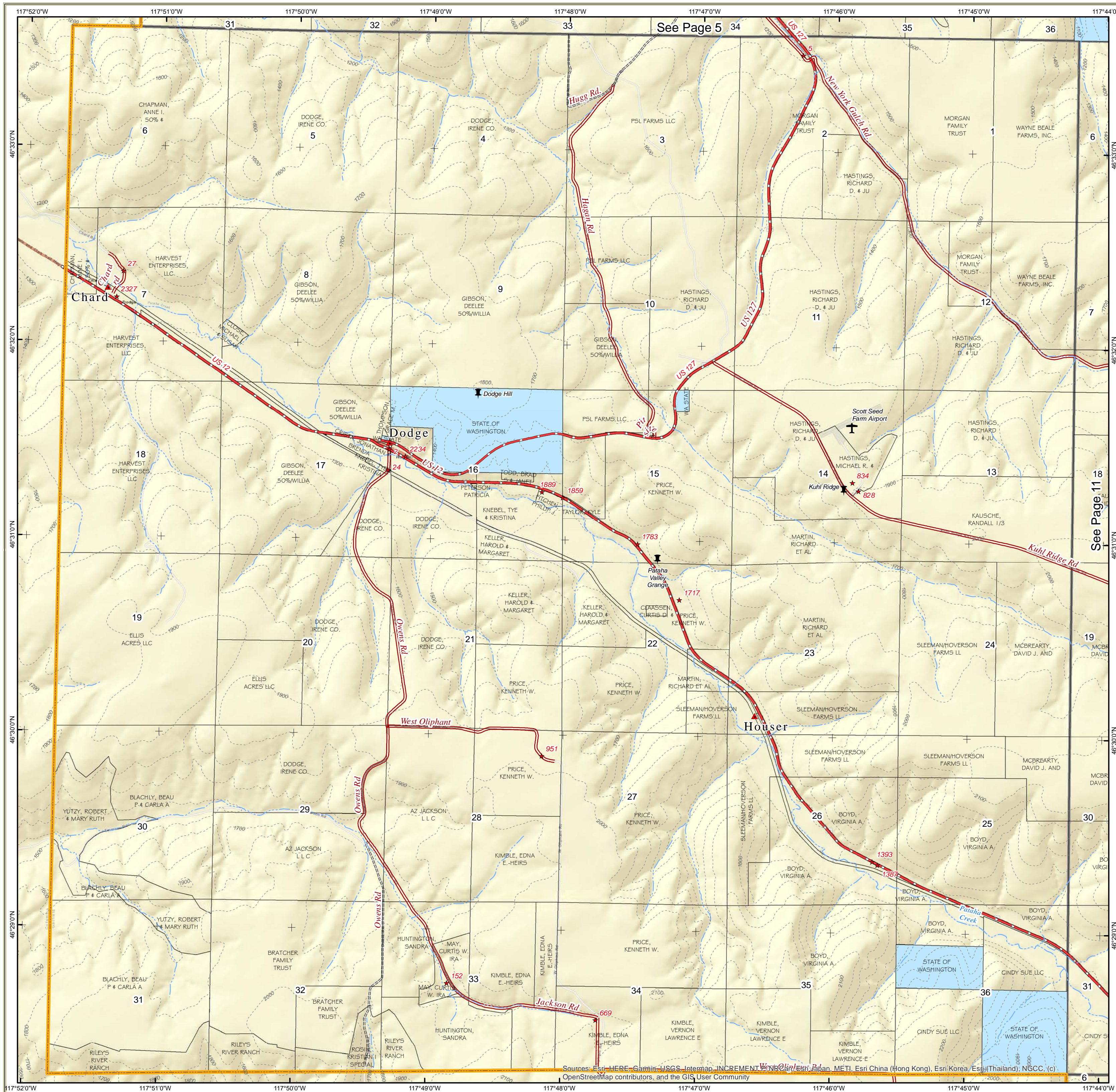
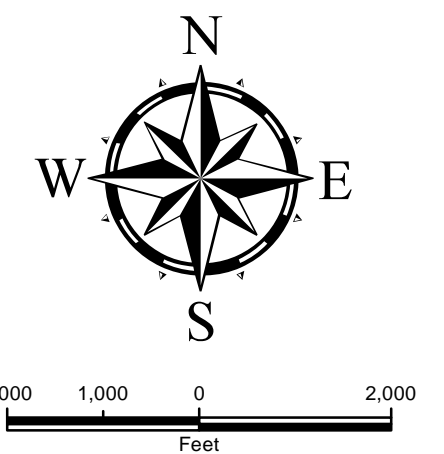
Garfield County Atlas



T12N R40E

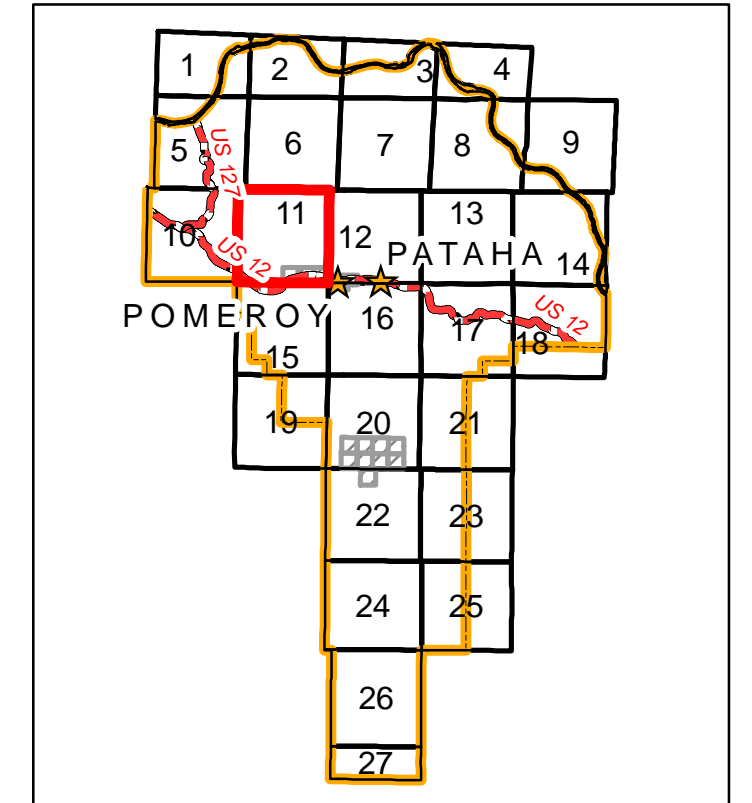
Legend

- | | | | |
|---|---------------------|---|---------------------------|
| ★ | Addressed Locations | ~ | Contours 100' Interval |
| ☠ | Cemeteries | ~ | Rivers and Streams |
| ✈ | Airport | ~ | Lakes, Ponds & Reservoirs |
| ⚡ | Areas of Interest | ⬜ | City Limits |
| ⛺ | Campground | ⬜ | Township Boundary |
| ⚡ | Mine | ⬜ | County Boundary |
| 🎓 | School | ⬜ | City |
| ⚡ | Spring | ⬜ | County |
| 🛣 | US Highways | ⬜ | Port District |
| 🛣 | County Paved Roads | ⬜ | Private |
| 🛣 | County Gravel Roads | ⬜ | State |
| 🛣 | County Dirt Roads | ⬜ | USA |
| 🛣 | Private Roads | ⬜ | USACOE |
| 🛣 | Forest Roads | ⬜ | USFS |
| 🛣 | Gravel Pit | | |



Sources: Esri, HERE, Garmin, USGS, Intermap, INCREMENT P, CNR, Esri, Japan, METI, Esri China (Hong Kong), Esri Korea, Esri (Thailand), NGCC, (c) OpenStreetMap contributors, and the GIS User Community

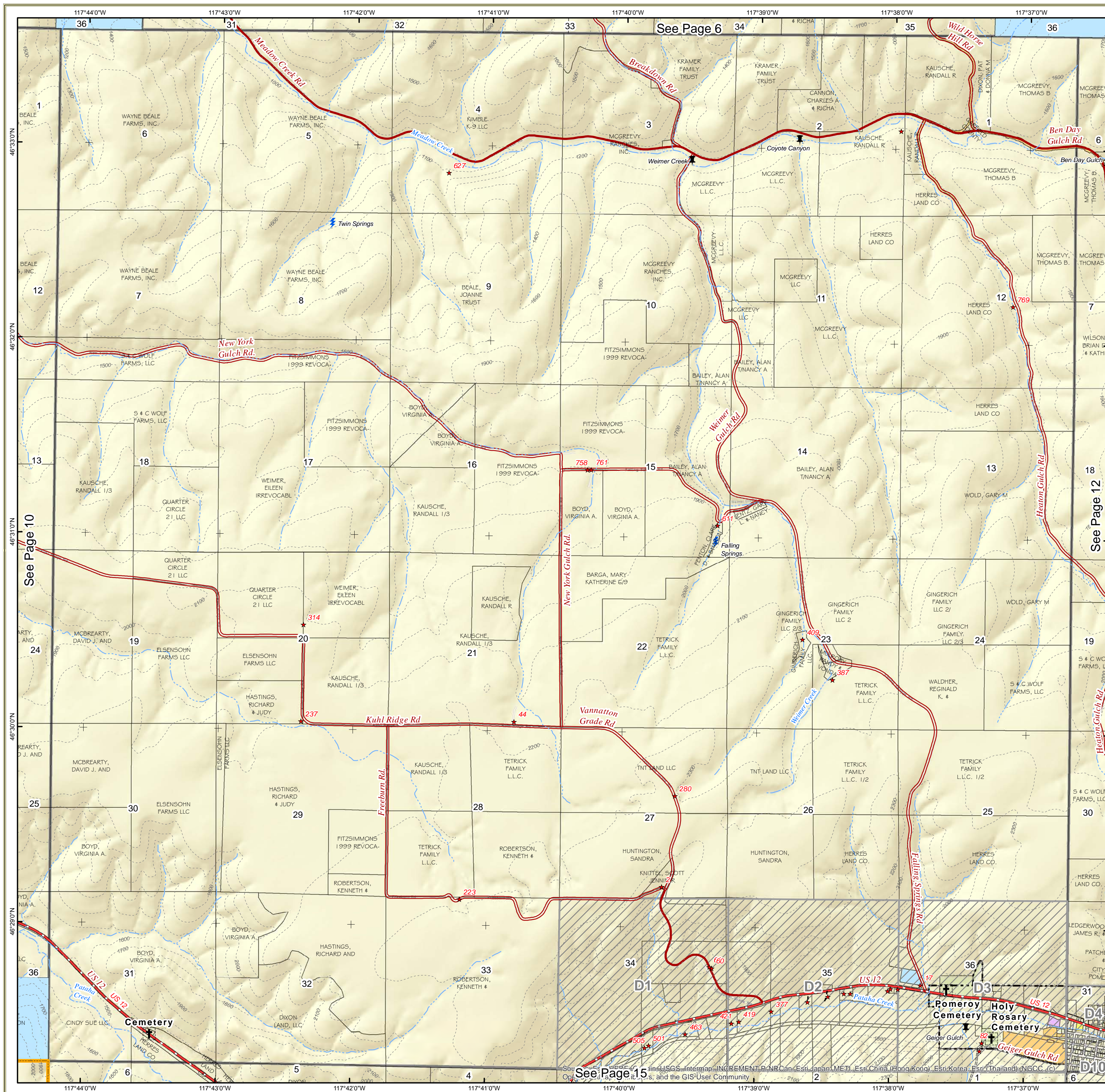
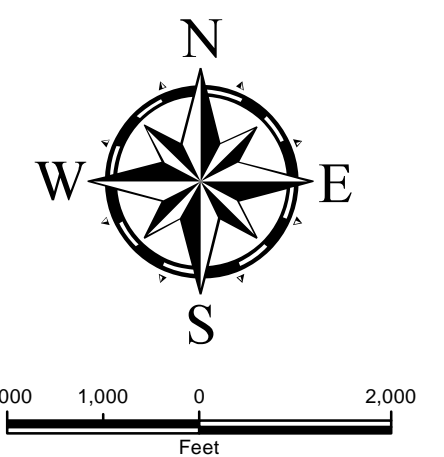
Garfield County Atlas



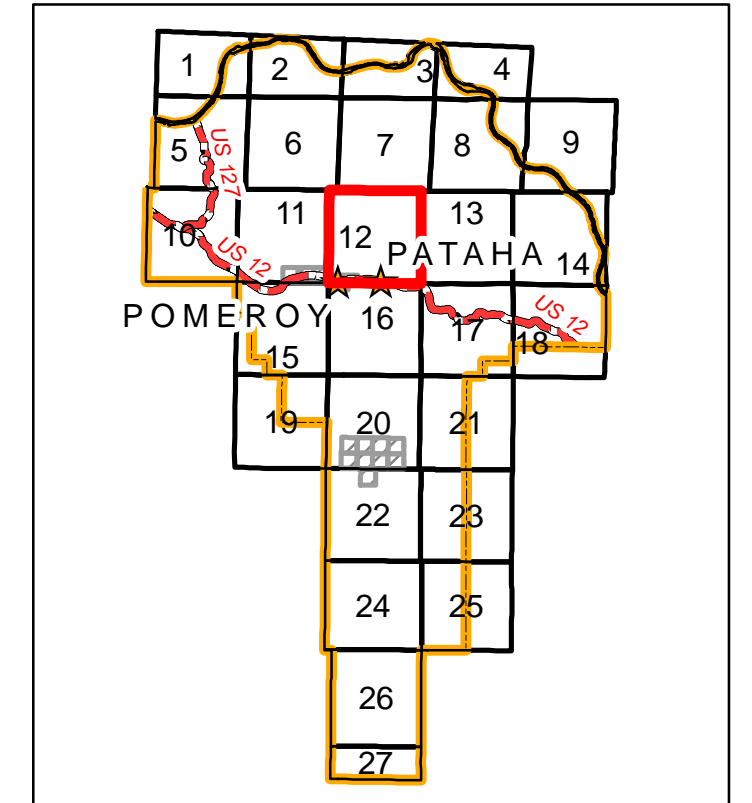
T12N R41E

Legend

- | | | | |
|---|---------------------|---|---------------------------|
| ★ | Addressed Locations | ~ | Contours 100' Interval |
| ☠ | Cemeteries | ~ | Rivers and Streams |
| ✈ | Airport | ~ | Lakes, Ponds & Reservoirs |
| ⚡ | Areas of Interest | ~ | City Limits |
| ⛺ | Campground | ~ | Township Boundary |
| ⚡ | Mine | ~ | County Boundary |
| 🎓 | School | ~ | City |
| ⚡ | Spring | ~ | County |
| 🛣 | US Highways | ~ | Port District |
| 🛣 | County Paved Roads | ~ | Private |
| 🛣 | County Gravel Roads | ~ | State |
| 🛣 | County Dirt Roads | ~ | USA |
| 🛣 | Private Roads | ~ | USACOE |
| 🛣 | Forest Roads | ~ | USFS |
| 🛣 | Gravel Pit | ~ | |



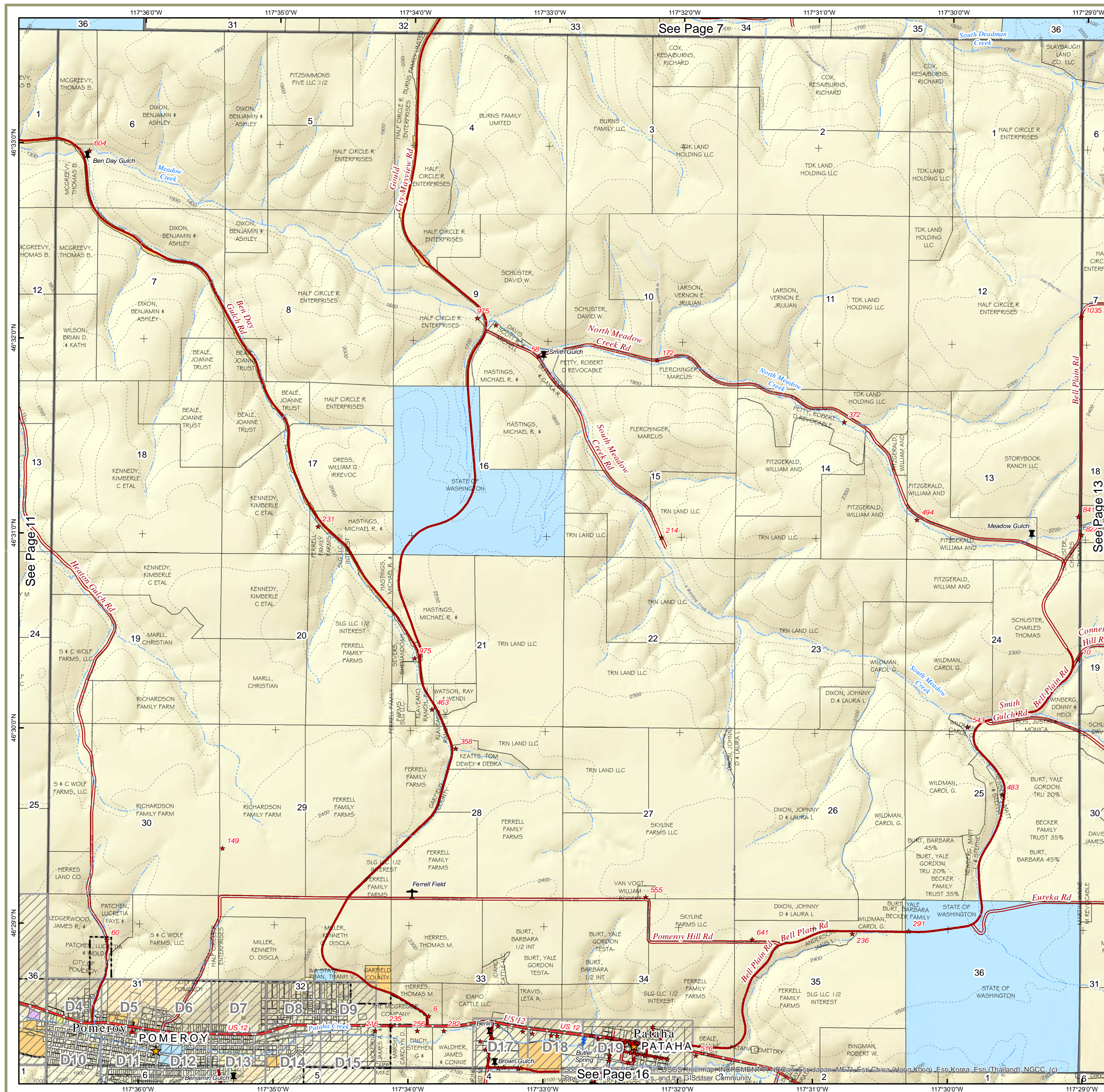
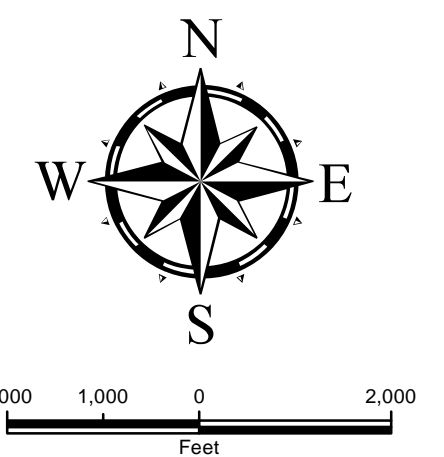
Garfield County Atlas



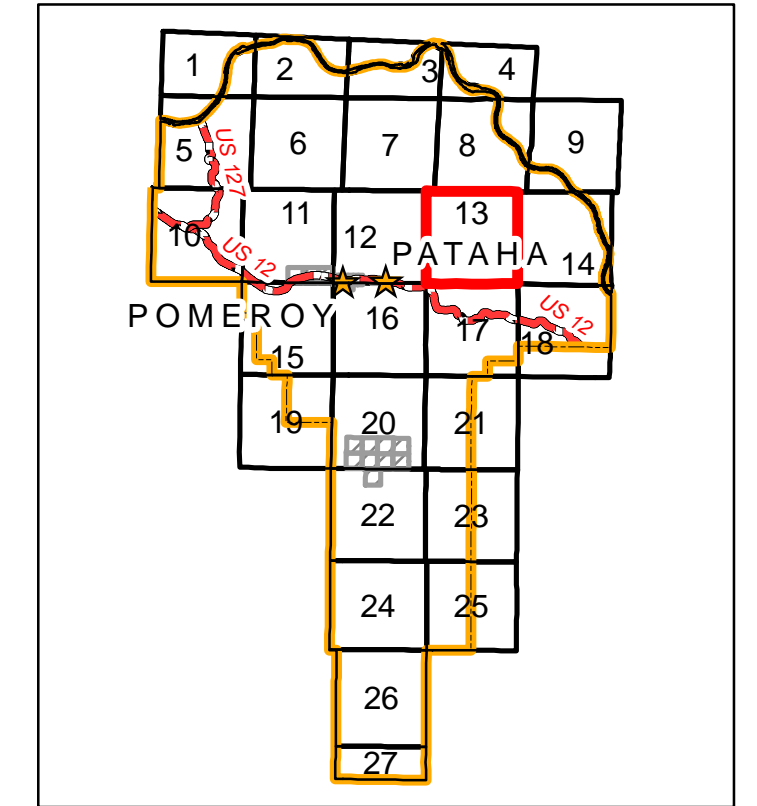
T12N R42E

Legend

- | | | | |
|---|---------------------|---|---------------------------|
| ★ | Addressed Locations | ~ | Contours 100' Interval |
| ⊕ | Cemeteries | ~ | Rivers and Streams |
| ✈ | Airport | ☪ | Lakes, Ponds & Reservoirs |
| ⚡ | Areas of Interest | ⬢ | City Limits |
| ⛺ | Campground | ▭ | Township Boundary |
| ⚡ | Mine | ▭ | County Boundary |
| 🎓 | School | ▭ | City |
| ⚡ | Spring | ▭ | County |
| 🛣 | US Highways | ▭ | Port District |
| 🛣 | County Paved Roads | ▭ | Private |
| 🛣 | County Gravel Roads | ▭ | State |
| 🛣 | County Dirt Roads | ▭ | USA |
| 🛣 | Private Roads | ▭ | USACOE |
| 🌲 | Forest Roads | ▭ | USFS |
| 🏠 | Gravel Pit | | |



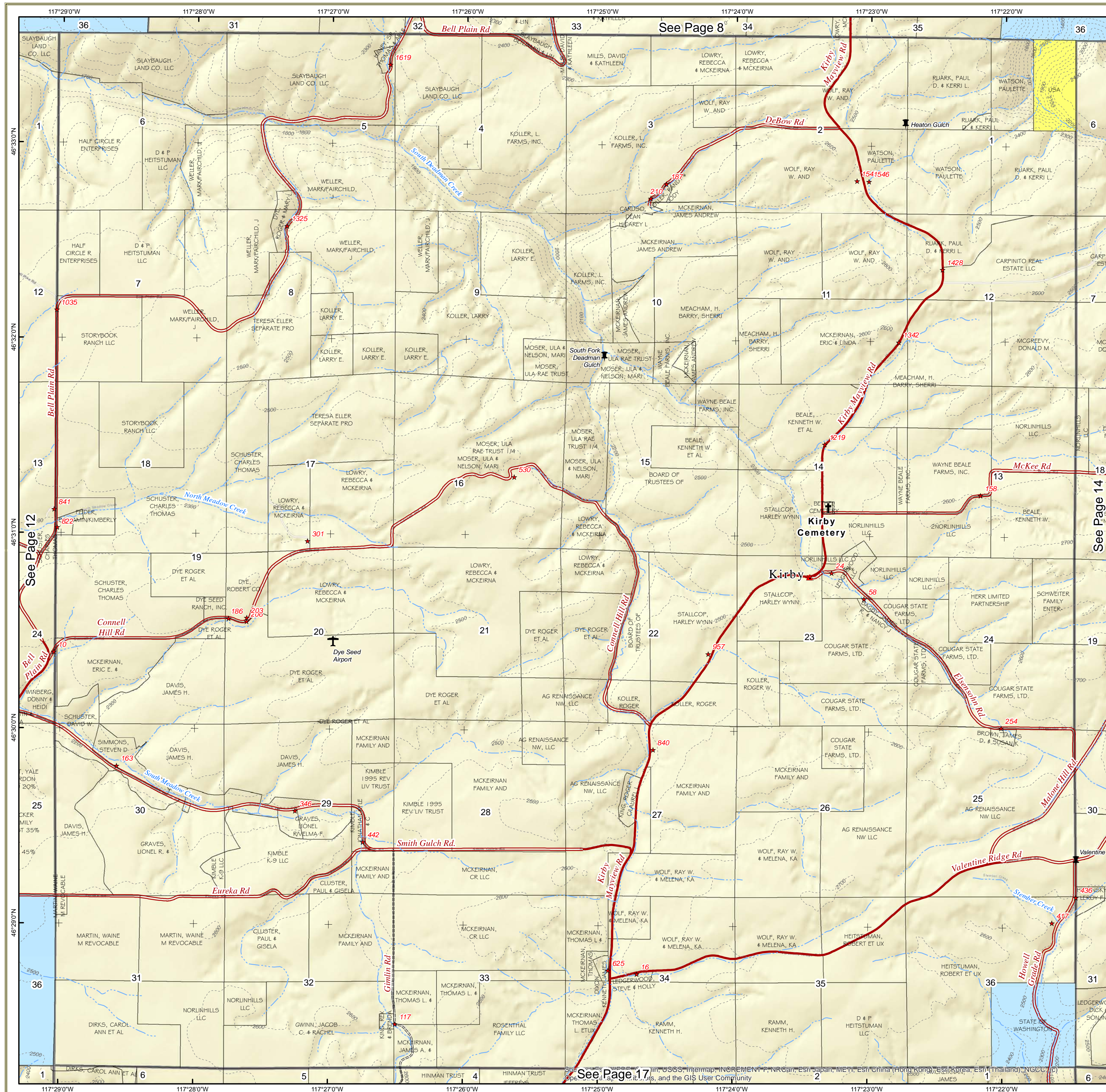
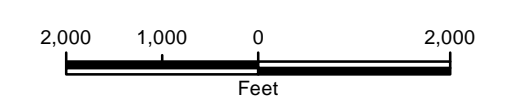

Garfield County Atlas



T12N R43E

Legend

- ★ Addressed Locations
- ✠ Cemeteries
- ✈ Airport
- ✚ Areas of Interest
- ▲ Campground
- ⚡ Mine
- 🎓 School
- ⚡ Spring
- US Highways
- County Paved Roads
- County Gravel Roads
- County Dirt Roads
- Private Roads
- Forest Roads
- Gravel Pit
- Contours 100' Interval
- Rivers and Streams
- Lakes, Ponds & Reservoirs
- City Limits
- Township Boundary
- County Boundary
- City
- County
- Port District
- Private
- State
- USA
- USACOE
- USFS



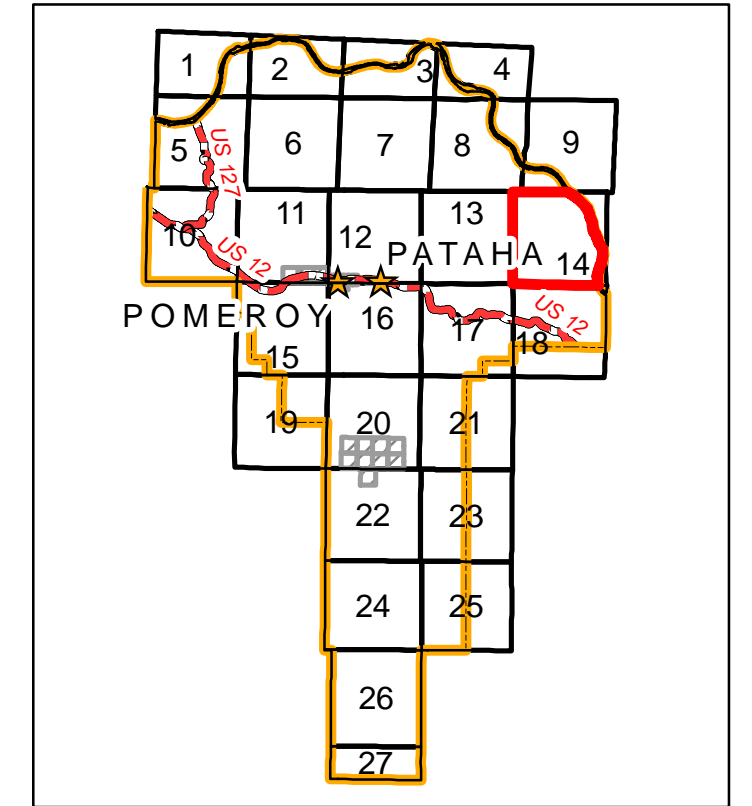
See Page 8

See Page 14

See Page 17

© 2014 USGS, Intermap, INCORPORATED, P. NRC, Inc., Esri, DeLorme, GeoEye, Japan, METI, Esri, China (Hong Kong), Swire, Korea, Esri, Thailand, NGCC, Inc., and the GIS User Community

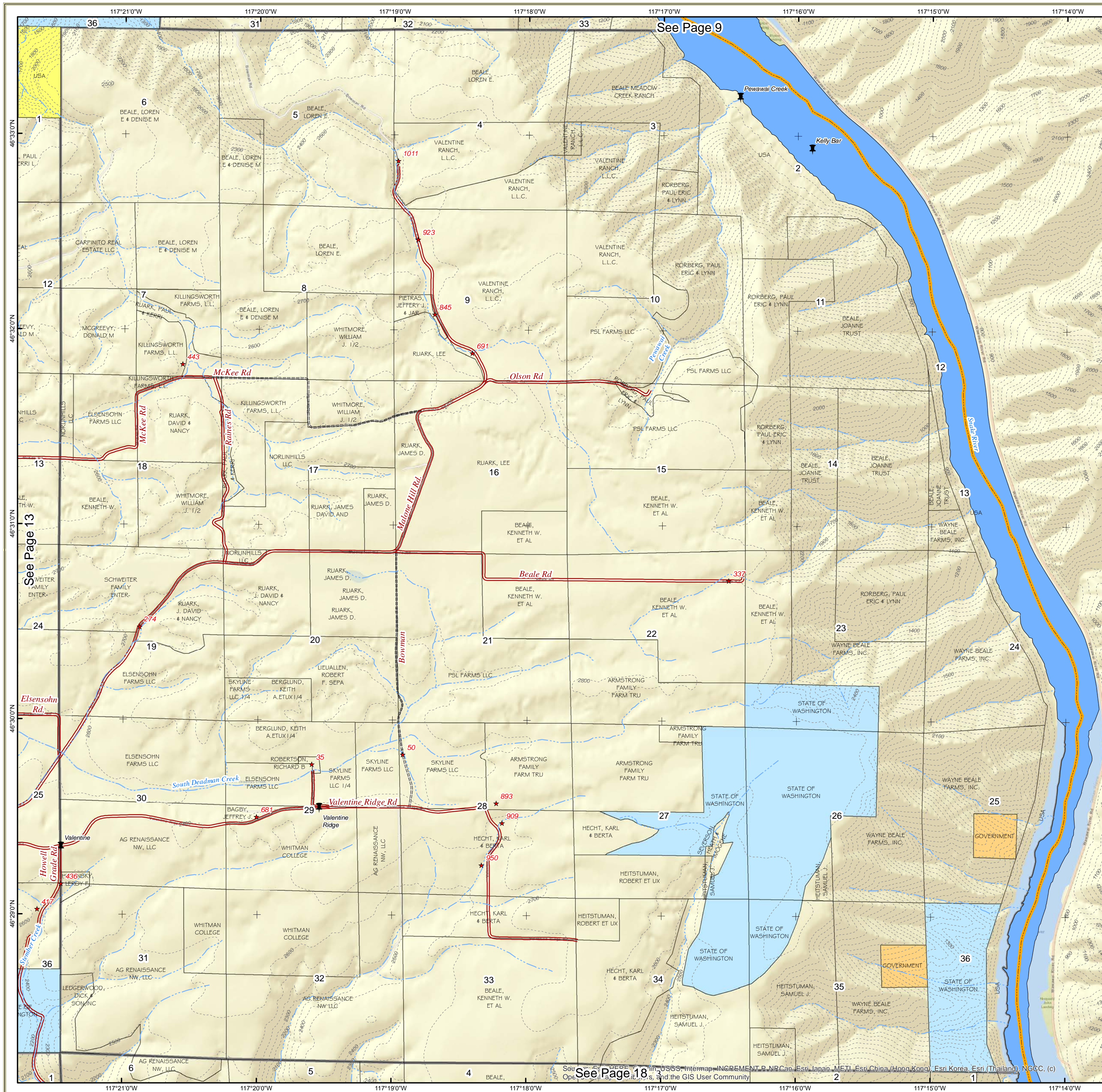
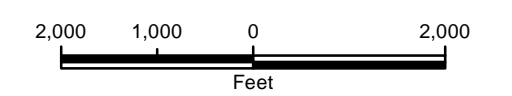

Garfield County Atlas



T12N R44E

Legend

- ★ Addressed Locations
- ☠ Cemeteries
- ✈ Airport
- ⚡ Areas of Interest
- ⛺ Campground
- ⚡ Mine
- 🎓 School
- ⚡ Spring
- 🛣 US Highways
- 🛣 County Paved Roads
- 🛣 County Gravel Roads
- 🛣 County Dirt Roads
- 🛣 Private Roads
- 🌲 Forest Roads
- 🏠 Gravel Pit
- 🏞 Contours 100' Interval
- 🌊 Rivers and Streams
- 🌊 Lakes, Ponds & Reservoirs
- 🏠 City Limits
- 🏠 Township Boundary
- 🏠 County Boundary
- 🏠 City
- 🏠 County
- 🏠 Port District
- 🏠 Private
- 🏠 State
- 🏠 USA
- 🏠 USACOE
- 🏠 USFS

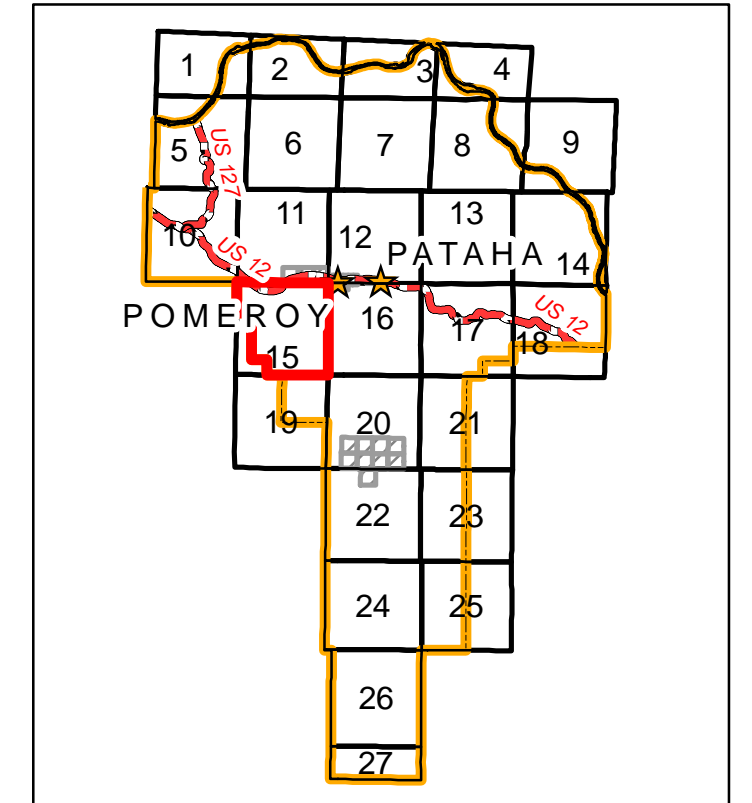


See Page 9

See Page 13

See Page 18

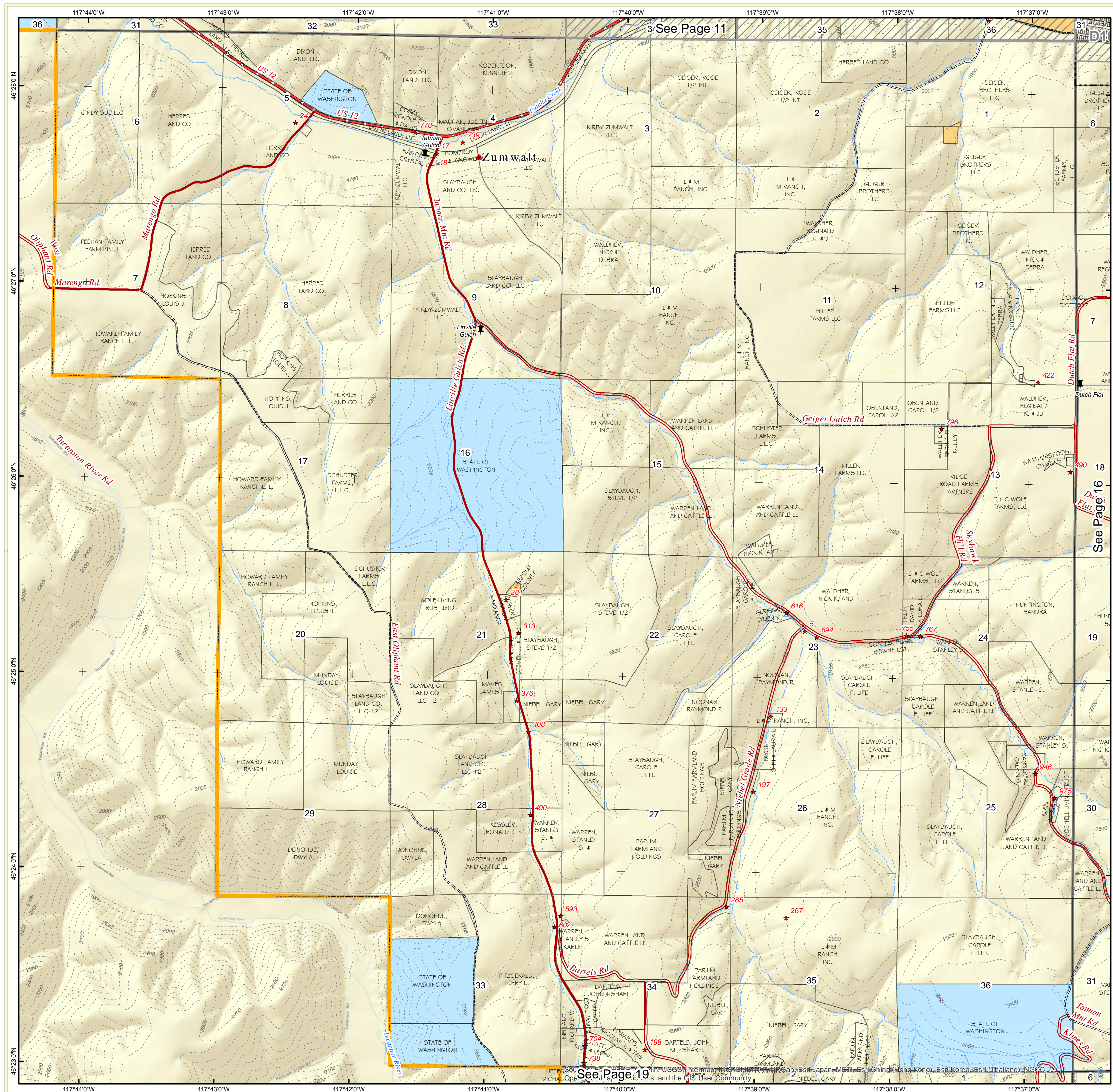
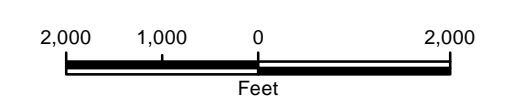

Garfield County Atlas



T11N R41E

Legend

- ★ Addressed Locations
- ✚ Cemeteries
- ✚ Airport
- ✚ Areas of Interest
- ▲ Campground
- ✚ Mine
- ✚ School
- ⚡ Spring
- US Highways
- County Paved Roads
- County Gravel Roads
- County Dirt Roads
- Private Roads
- Forest Roads
- Gravel Pit
- Contours 100' Interval
- Rivers and Streams
- Lakes, Ponds & Reservoirs
- City Limits
- Township Boundary
- County Boundary
- City
- County
- Port District
- Private
- State
- USA
- USACOE
- USFS

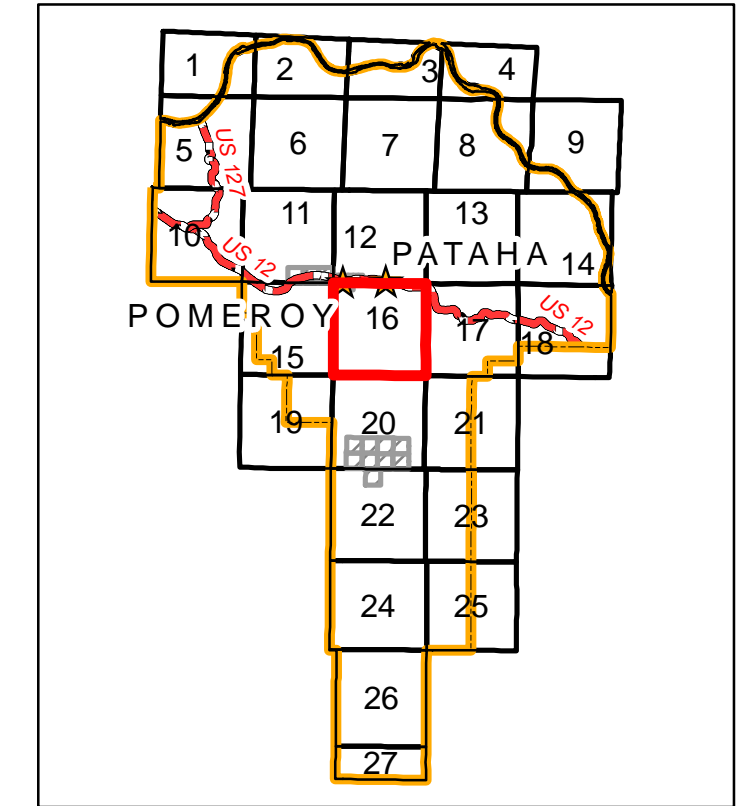


See Page 11

See Page 16

See Page 19

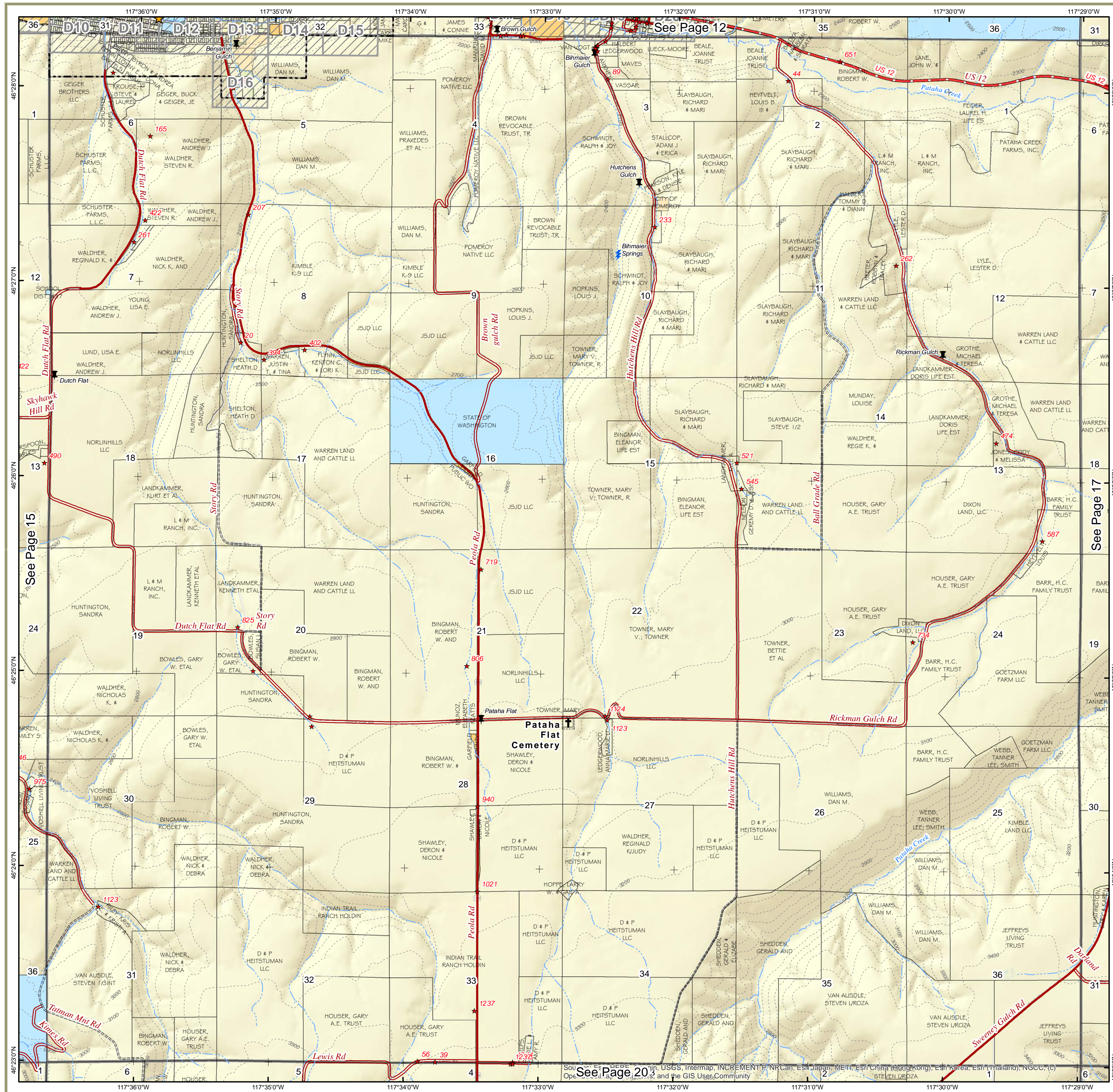
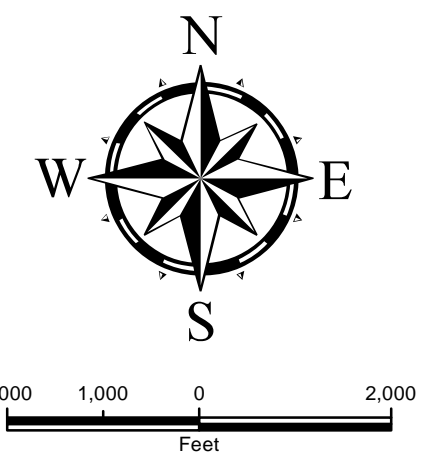
Garfield County Atlas



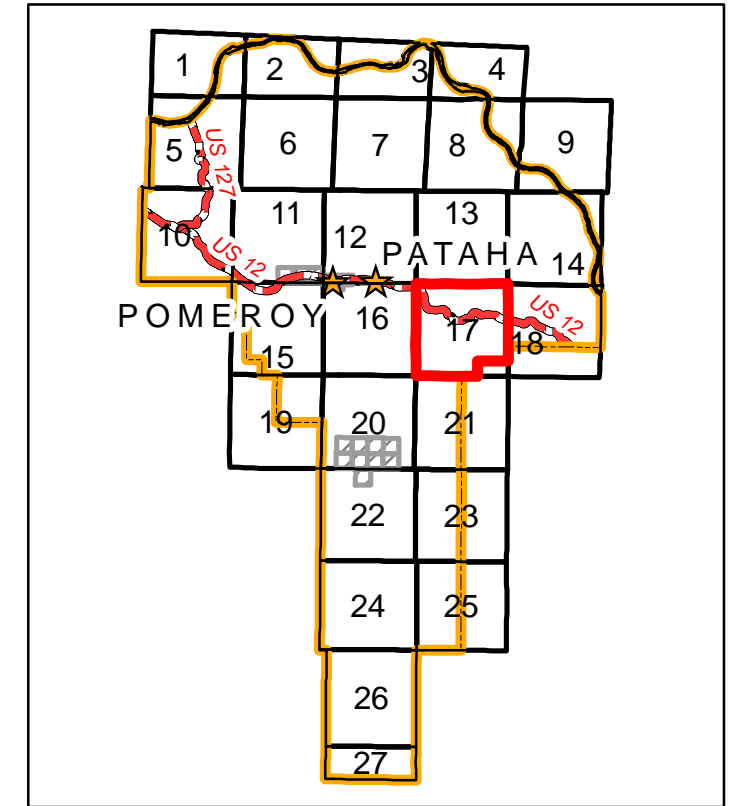
T11N R42E

Legend

- ★ Addressed Locations
- ✠ Cemeteries
- ✈ Airport
- ✦ Areas of Interest
- ▲ Campground
- ✂ Mine
- 🎓 School
- ⚡ Spring
- US Highways
- County Paved Roads
- County Gravel Roads
- County Dirt Roads
- Private Roads
- Forest Roads
- Gravel Pit
- Contours 100' Interval
- Rivers and Streams
- Lakes, Ponds & Reservoirs
- City Limits
- Township Boundary
- County Boundary
- City
- County
- Port District
- Private
- State
- USA
- USACOE
- USFS



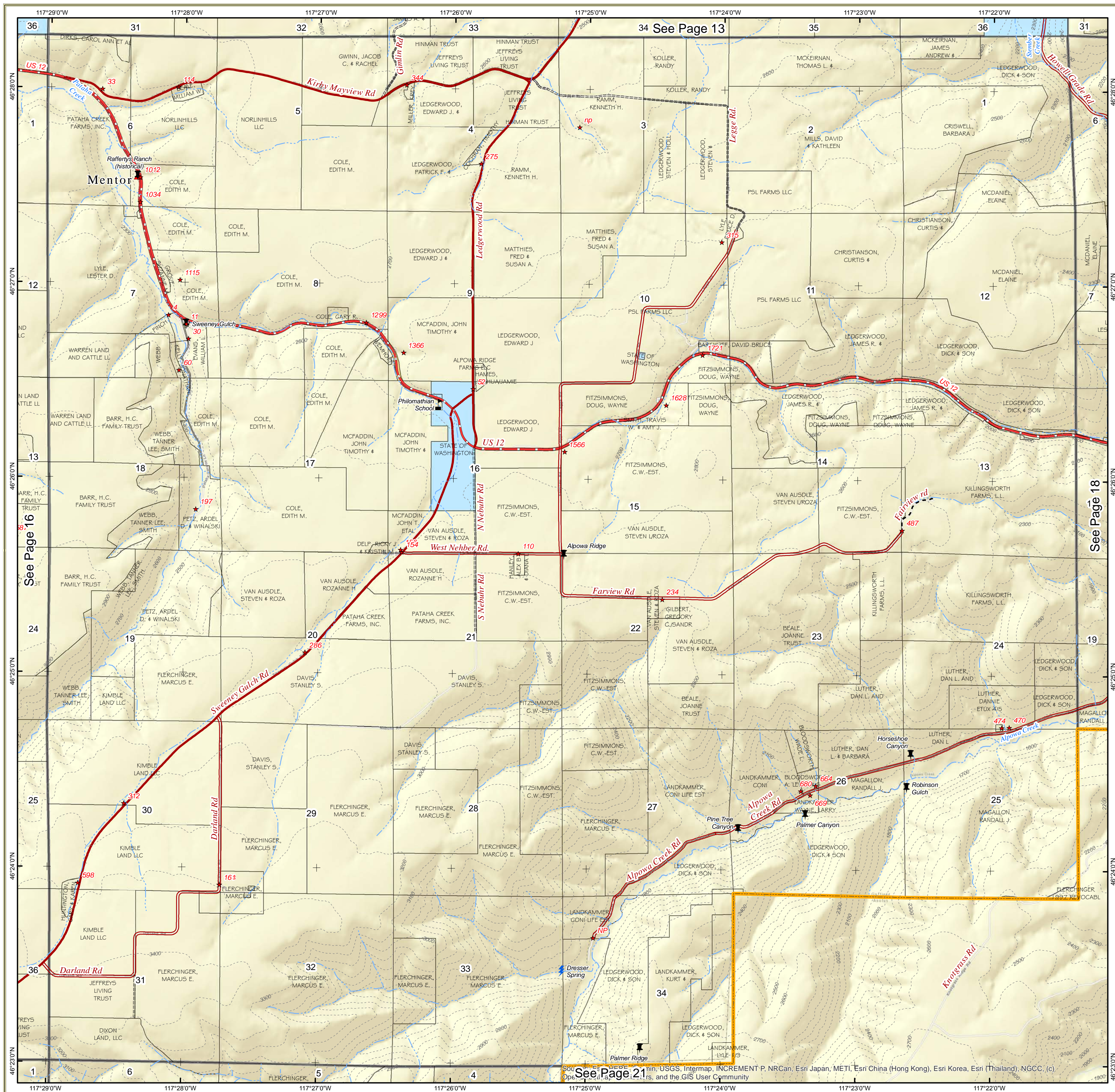
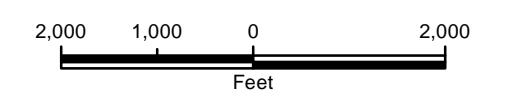

Garfield County Atlas



T11N R43E

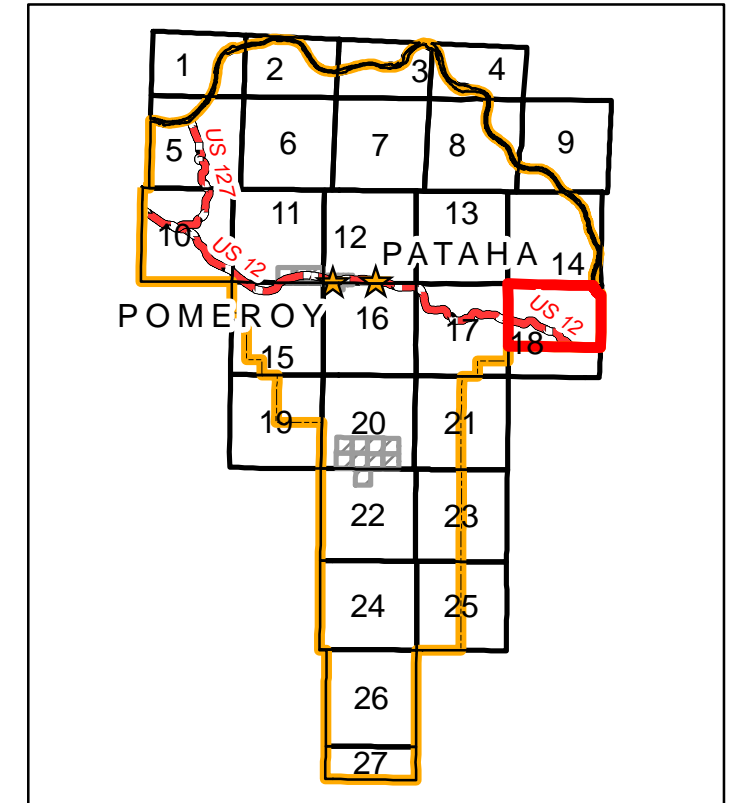
Legend

- Addressed Locations
- Cemeteries
- Airport
- Areas of Interest
- Campground
- Mine
- School
- Spring
- US Highways
- County Paved Roads
- County Gravel Roads
- County Dirt Roads
- Private Roads
- Forest Roads
- Gravel Pit
- Contours 100' Interval
- Rivers and Streams
- Lakes, Ponds & Reservoirs
- City Limits
- Township Boundary
- County Boundary
- City
- County
- Port District
- Private
- State
- USA
- USACOE
- USFS



See Page 13, See Page 16, See Page 18, See Page 21

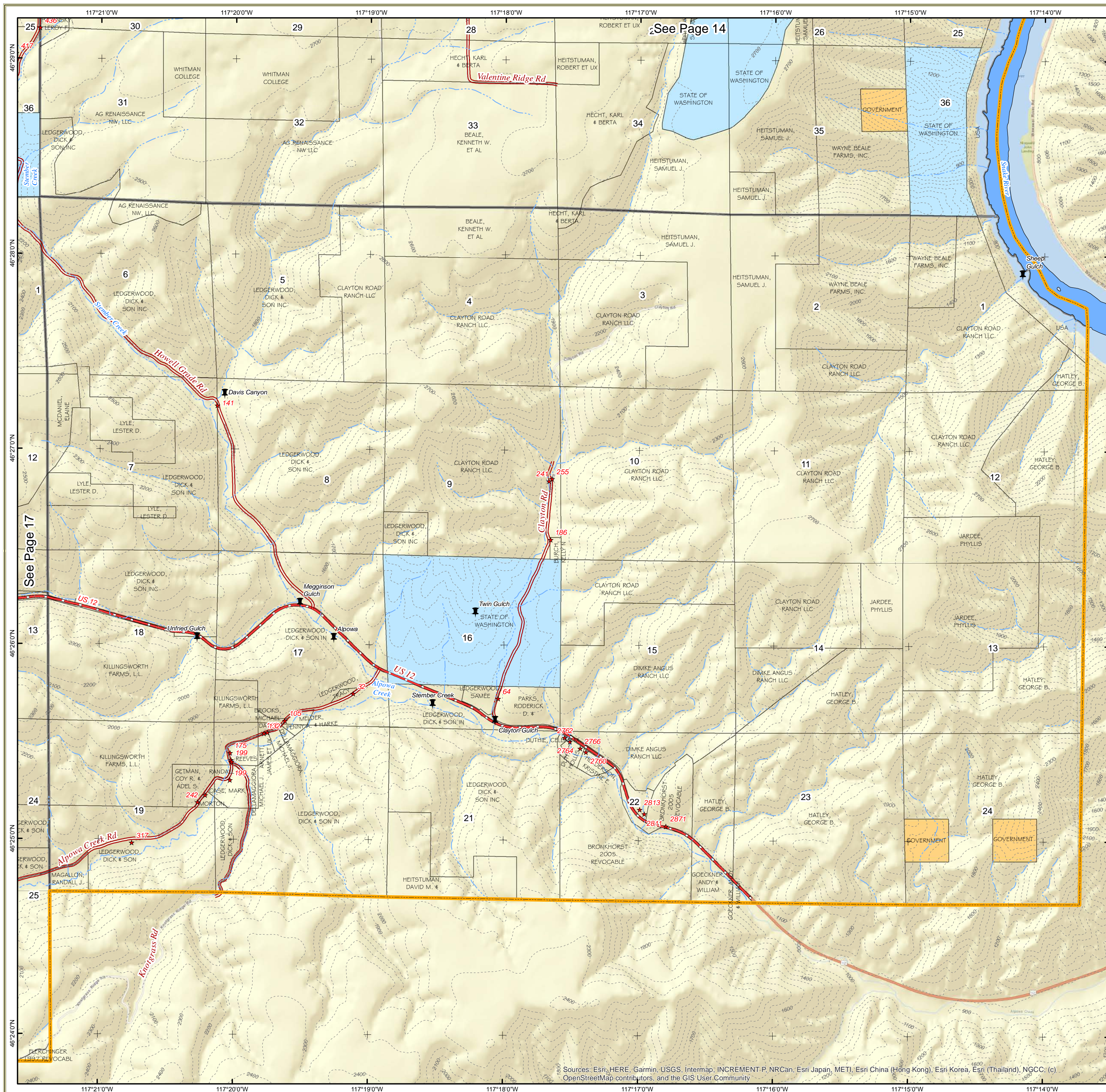
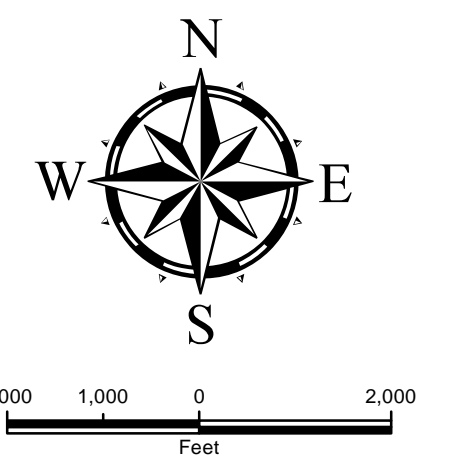
Garfield County Atlas



T11N R44E

Legend

- ★ Addressed Locations
- ☠ Cemeteries
- ✈ Airport
- ⚡ Areas of Interest
- 🏕 Campground
- ⚡ Mine
- 🎓 School
- ⚡ Spring
- 🛣 US Highways
- 🛣 County Paved Roads
- 🛣 County Gravel Roads
- 🛣 County Dirt Roads
- 🛣 Private Roads
- 🛣 Forest Roads
- 🛣 Gravel Pit
- 🏞 Contours 100' Interval
- 🌊 Rivers and Streams
- 🌊 Lakes, Ponds & Reservoirs
- 🏘 City Limits
- 🗺 Township Boundary
- 🗺 County Boundary
- 🏠 City
- 🏠 County
- 🏠 Port District
- 🏠 Private
- 🏠 State
- 🇺🇸 USA
- 🇺🇸 USACOE
- 🇺🇸 USFS

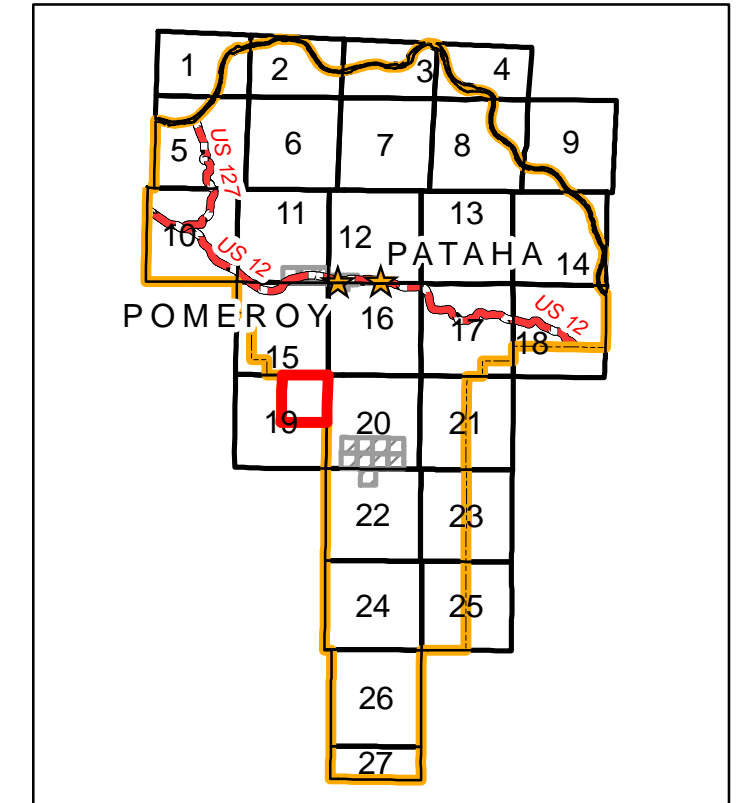


See Page 14

See Page 17

Sources: Esri, HERE, Garmin, USGS, Intermap, INCREMENT P, NRCan, Esri Japan, METI, Esri China (Hong Kong), Esri Korea, Esri (Thailand), NGCC, (c) OpenStreetMap contributors, and the GIS User Community

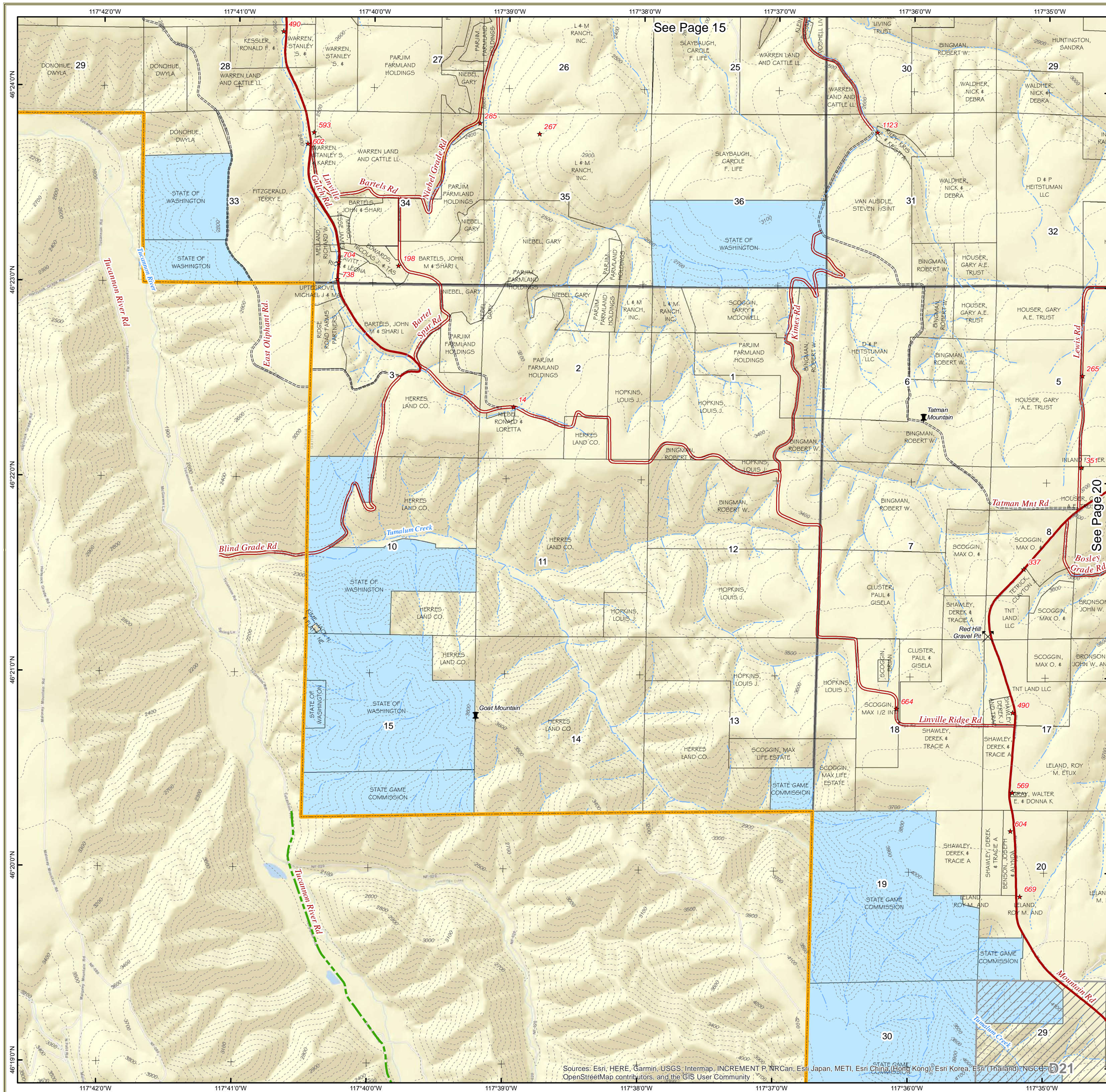
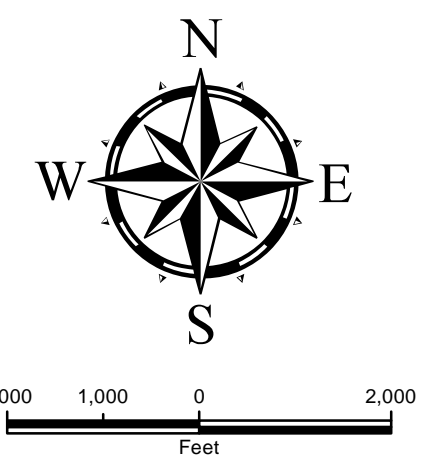
Garfield County Atlas



T10N R41E

Legend

- ★ Addressed Locations
- ☠ Cemeteries
- ✈ Airport
- ⚡ Areas of Interest
- ⛺ Campground
- ⚡ Mine
- 🎓 School
- ⚡ Spring
- 🛣 US Highways
- 🛣 County Paved Roads
- 🛣 County Gravel Roads
- 🛣 County Dirt Roads
- 🛣 Private Roads
- 🌲 Forest Roads
- 🕒 Gravel Pit
- 🏞 Contours 100' Interval
- 🌊 Rivers and Streams
- 🌊 Lakes, Ponds & Reservoirs
- 🏠 City Limits
- 🗺 Township Boundary
- 🗺 County Boundary
- 🏠 City
- 🏠 County
- 🏠 Port District
- 🏠 Private
- 🏠 State
- 🇺🇸 USA
- 🇺🇸 USACOE
- 🇺🇸 USFS

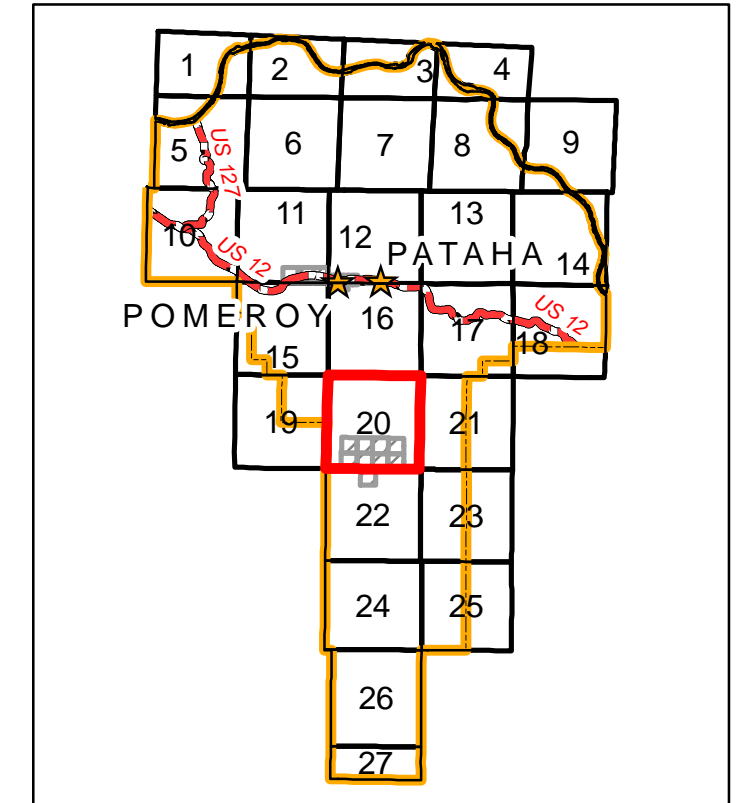


See Page 15

See Page 20

Sources: Esri, HERE, Garmin, USGS, Intermap, INCREMENT P, NRCan, Esri Japan, METI, Esri China (Hong Kong), Esri Korea, Esri (Thailand), NGCC, OpenStreetMap contributors, and the GIS User Community

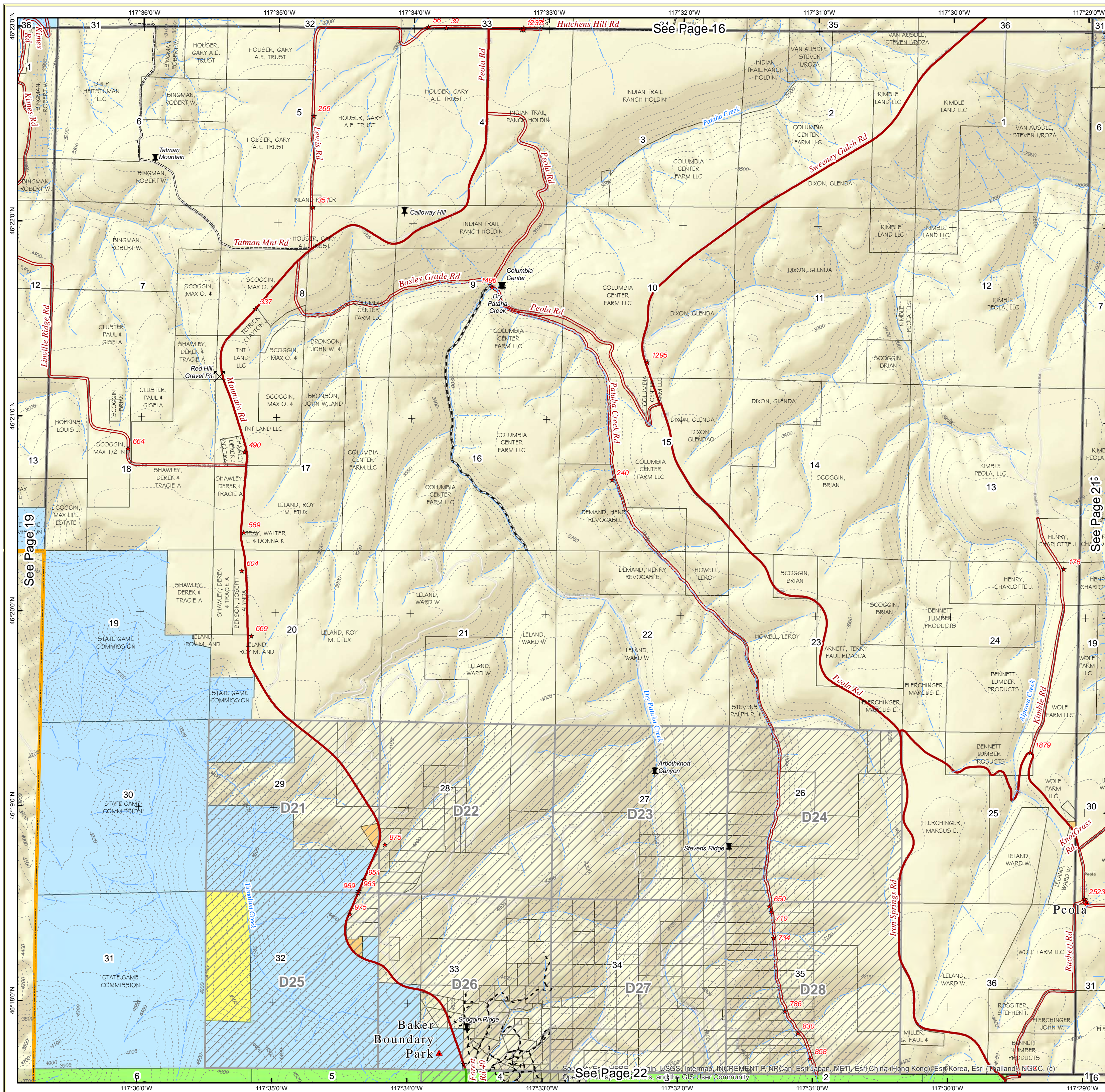
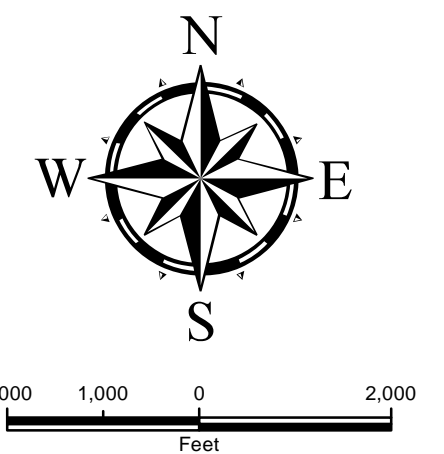
Garfield County Atlas



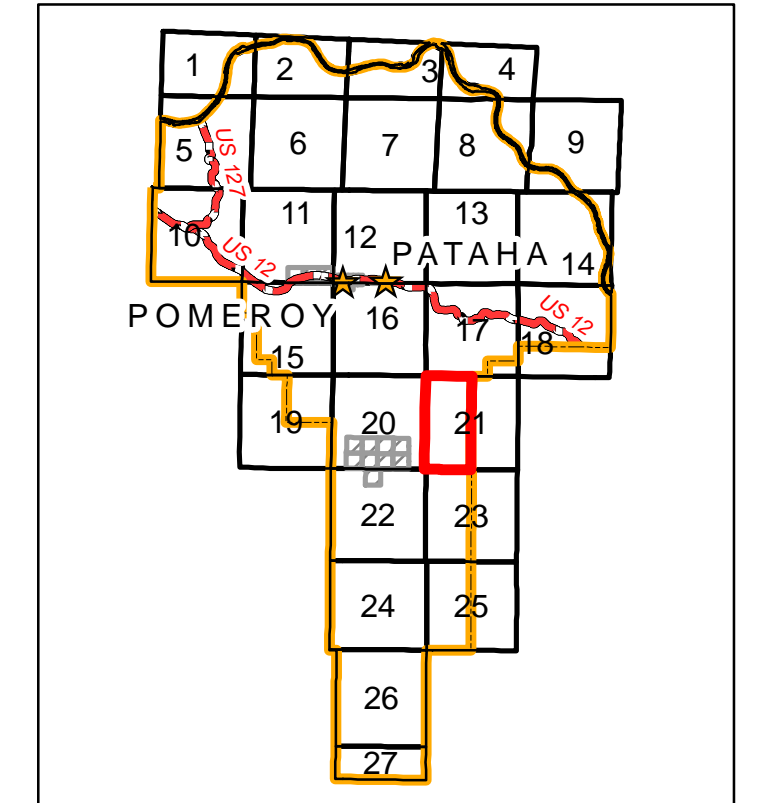
T10N R42E

Legend

- | | | | |
|---|---------------------|---|---------------------------|
| ★ | Addressed Locations | ~ | Contours 100' Interval |
| ⊕ | Cemeteries | ~ | Rivers and Streams |
| ✈ | Airport | ~ | Lakes, Ponds & Reservoirs |
| ⬮ | Areas of Interest | ⬮ | City Limits |
| ⬮ | Campground | ⬮ | Township Boundary |
| ⚡ | Mine | ⬮ | County Boundary |
| 🏫 | School | ⬮ | City |
| ⚡ | Spring | ⬮ | County |
| 🛣 | US Highways | ⬮ | Port District |
| 🛣 | County Paved Roads | ⬮ | Private |
| 🛣 | County Gravel Roads | ⬮ | State |
| 🛣 | County Dirt Roads | ⬮ | USA |
| 🛣 | Private Roads | ⬮ | USACOE |
| 🛣 | Forest Roads | ⬮ | USFS |
| 🛣 | Gravel Pit | | |



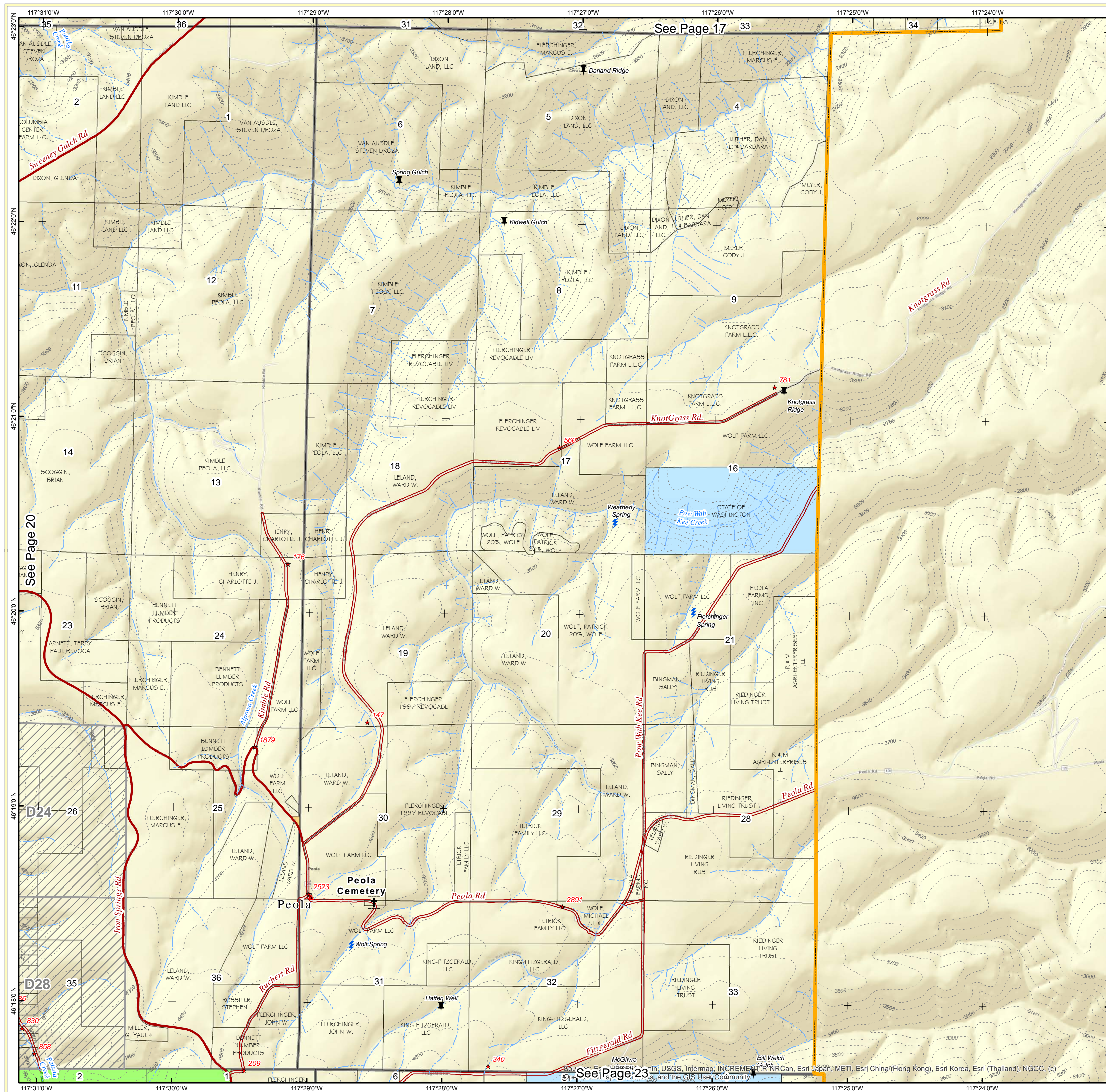
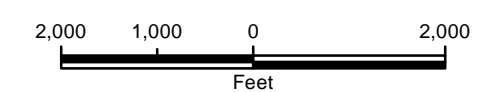

Garfield County Atlas



T10N R43E

Legend

- ★ Addressed Locations
- ☠ Cemeteries
- ✈ Airport
- ⚡ Areas of Interest
- ⛺ Campground
- ⚡ Mine
- 🎓 School
- ⚡ Spring
- 🛣 US Highways
- 🛣 County Paved Roads
- 🛣 County Gravel Roads
- 🛣 County Dirt Roads
- 🛣 Private Roads
- 🛣 Forest Roads
- 🛣 Gravel Pit
- 🏞 Contours 100' Interval
- 🌊 Rivers and Streams
- 🌊 Lakes, Ponds & Reservoirs
- 🏘 City Limits
- 🏘 Township Boundary
- 🏘 County Boundary
- 🏘 City
- 🏘 County
- 🏘 Port District
- 🏘 Private
- 🏘 State
- 🏘 USA
- 🏘 USACOE
- 🏘 USFS



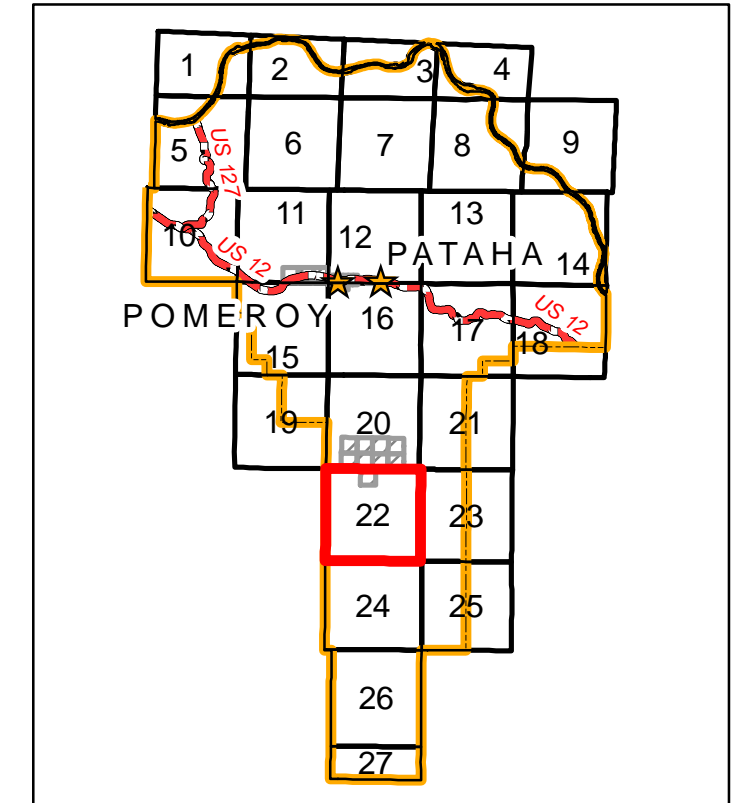
See Page 17

See Page 20

See Page 23

© 2014 Esri, DeLorme, Garmin, IBM, Intel, Intermap, INCREMENT P, INC, Esri Japan, METI, Esri China (Hong Kong), Esri Korea, Esri (Thailand), NGCC, (c) 2014 Swire, Swire Information Systems, and the GIS User Community

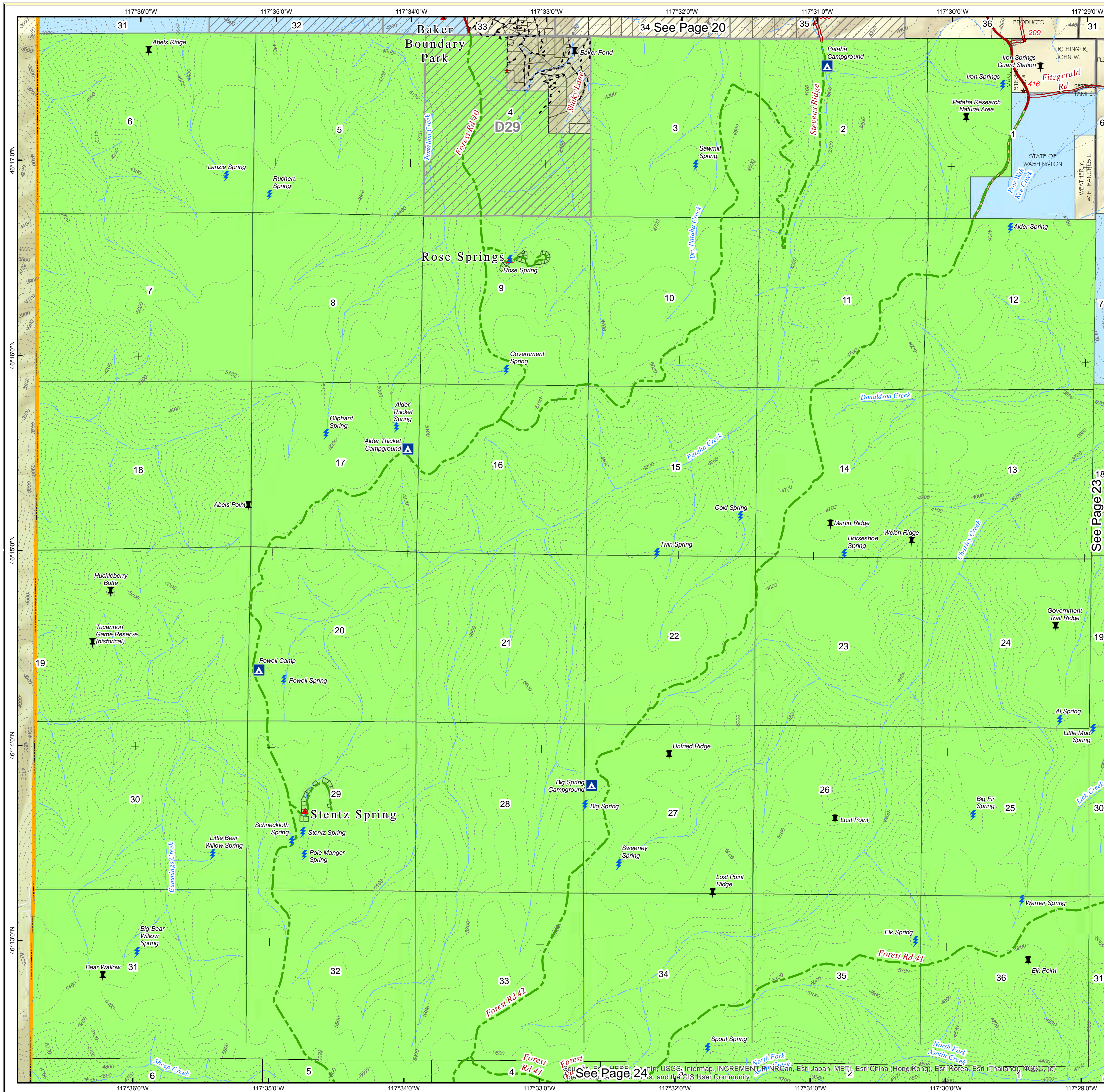
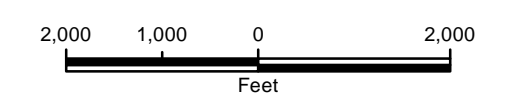

Garfield County Atlas



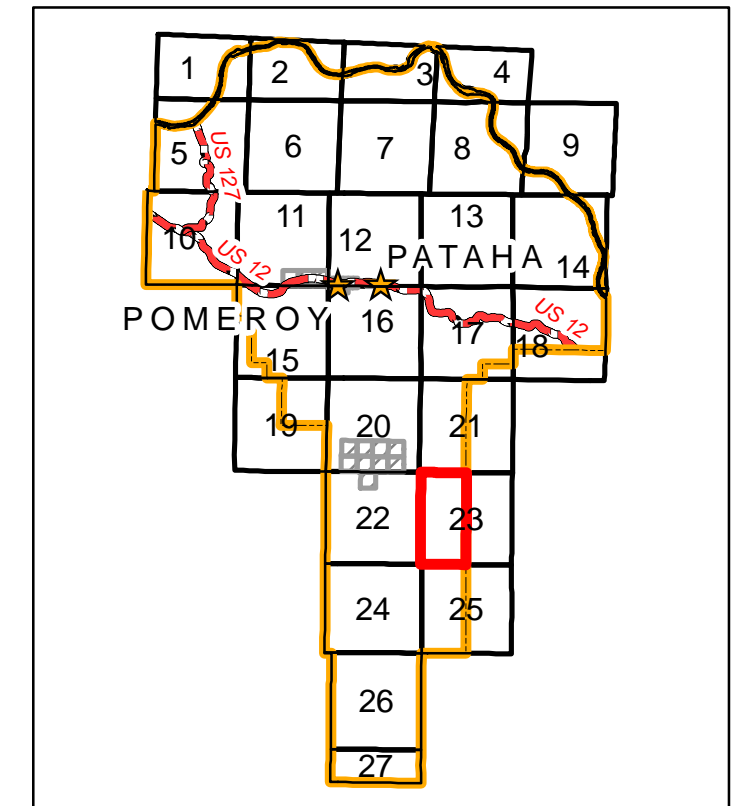
T9N R42E

Legend

- | | | | |
|---|---------------------|---|---------------------------|
| ★ | Addressed Locations | ~ | Contours 100' Interval |
| ☠ | Cemeteries | ~ | Rivers and Streams |
| ✈ | Airport | ☪ | Lakes, Ponds & Reservoirs |
| ⚡ | Areas of Interest | ⬢ | City Limits |
| ⚡ | Campground | ▭ | Township Boundary |
| ⚡ | Mine | ▭ | County Boundary |
| ⚡ | School | ▭ | City |
| ⚡ | Spring | ▭ | County |
| ⚡ | US Highways | ▭ | Port District |
| ⚡ | County Paved Roads | ▭ | Private |
| ⚡ | County Gravel Roads | ▭ | State |
| ⚡ | County Dirt Roads | ▭ | USA |
| ⚡ | Private Roads | ▭ | USACOE |
| ⚡ | Forest Roads | ▭ | USFS |
| ⚡ | Gravel Pit | | |



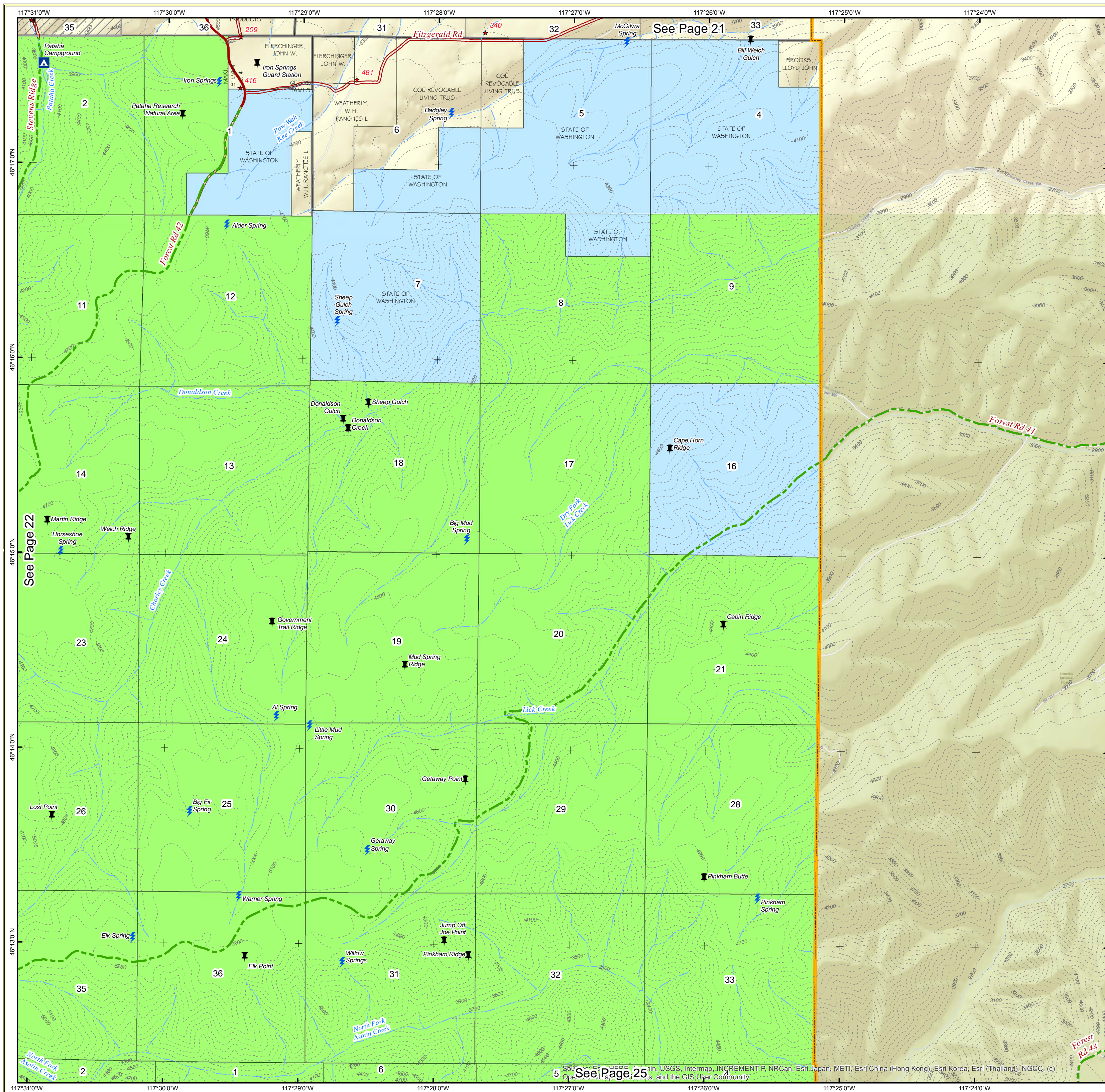
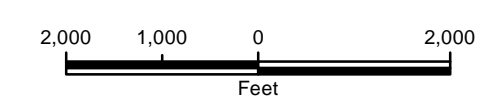

Garfield County Atlas



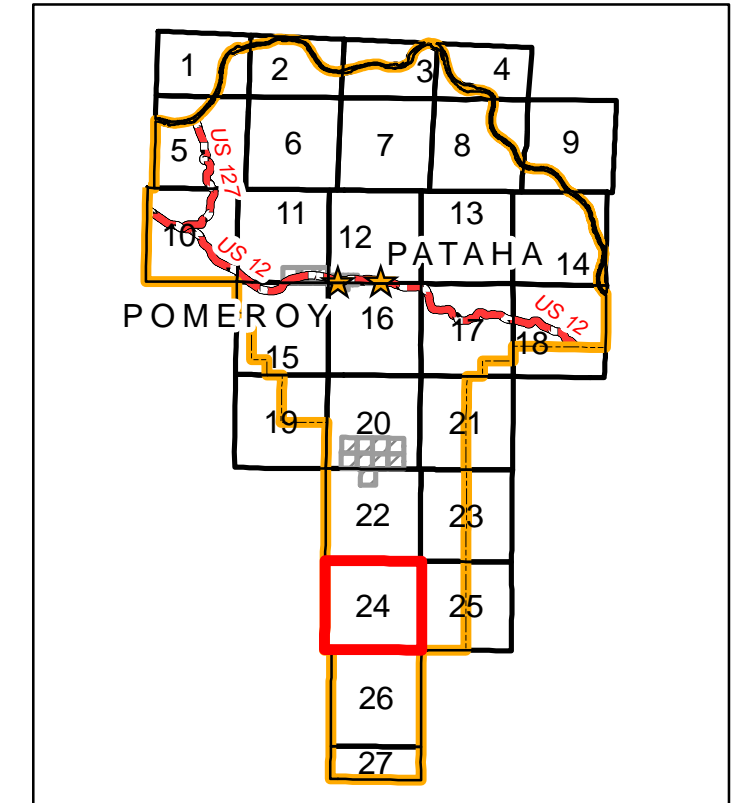
T9N R43E

Legend

- | | |
|-----------------------|-----------------------------|
| ★ Addressed Locations | ⋯ Contours 100' Interval |
| ☠ Cemeteries | 🌊 Rivers and Streams |
| ✈ Airport | 🌊 Lakes, Ponds & Reservoirs |
| 📍 Areas of Interest | ⬢ City Limits |
| 🏕 Campground | ▭ Township Boundary |
| ⚡ Mine | 📐 County Boundary |
| 🎓 School | 🏠 City |
| ⚡ Spring | 🏠 County |
| 🛣 US Highways | 🏠 Port District |
| 🛣 County Paved Roads | 🏠 Private |
| 🛣 County Gravel Roads | 🏠 State |
| 🛣 County Dirt Roads | 🇺🇸 USA |
| 🛣 Private Roads | 🇺🇸 USACOE |
| 🛣 Forest Roads | 🇺🇸 USFS |
| 🛣 Gravel Pit | |



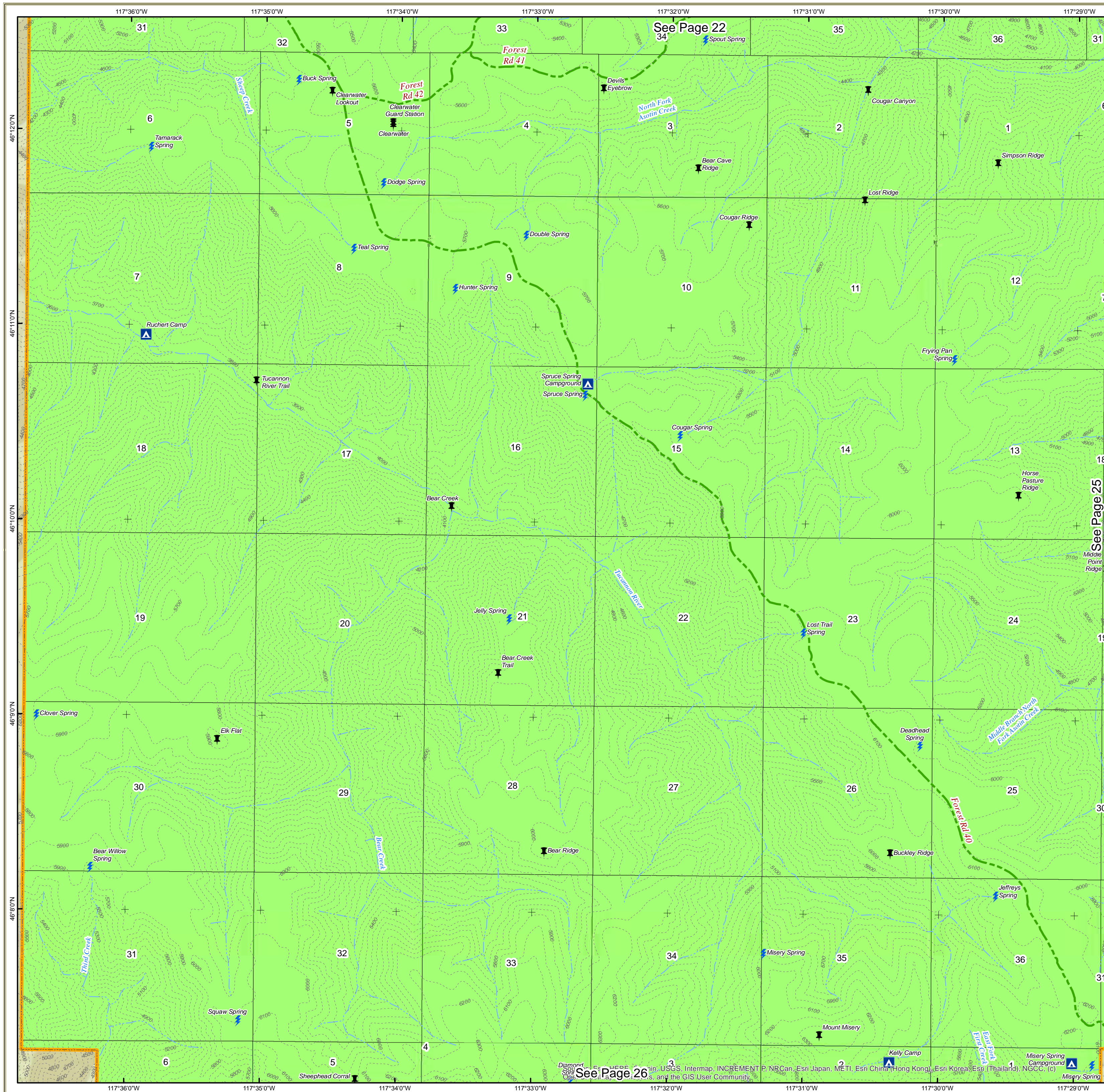
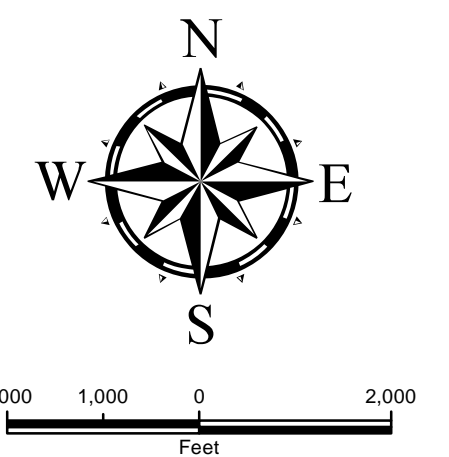
Garfield County Atlas



T8N R42E

Legend

- | | | | |
|---|---------------------|-------|---------------------------|
| ★ | Addressed Locations | ~ | Contours 100' Interval |
| ☠ | Cemeteries | ~~~~~ | Rivers and Streams |
| ✈ | Airport | ☪ | Lakes, Ponds & Reservoirs |
| ⚡ | Areas of Interest | ⬢ | City Limits |
| ⚙ | Campground | ▭ | Township Boundary |
| ⚡ | Mine | ▭ | County Boundary |
| 🎓 | School | ▭ | City |
| ⚡ | Spring | ▭ | County |
| 🛣 | US Highways | ▭ | Port District |
| 🛣 | County Paved Roads | ▭ | Private |
| 🛣 | County Gravel Roads | ▭ | State |
| 🛣 | County Dirt Roads | ▭ | USA |
| 🛣 | Private Roads | ▭ | USACOE |
| 🛣 | Forest Roads | ▭ | USFS |
| 🛣 | Gravel Pit | | |

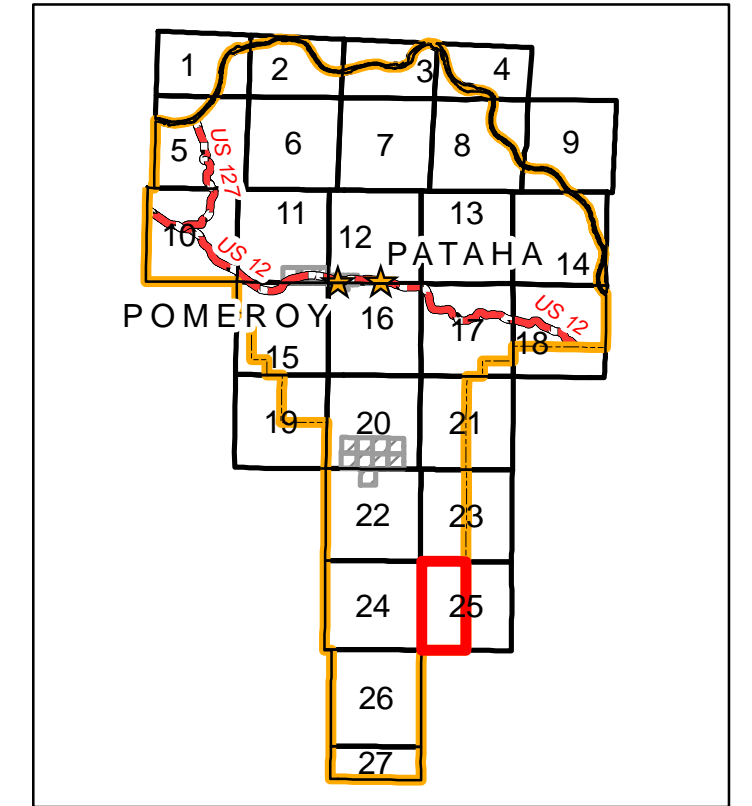


See Page 22

See Page 25

See Page 26

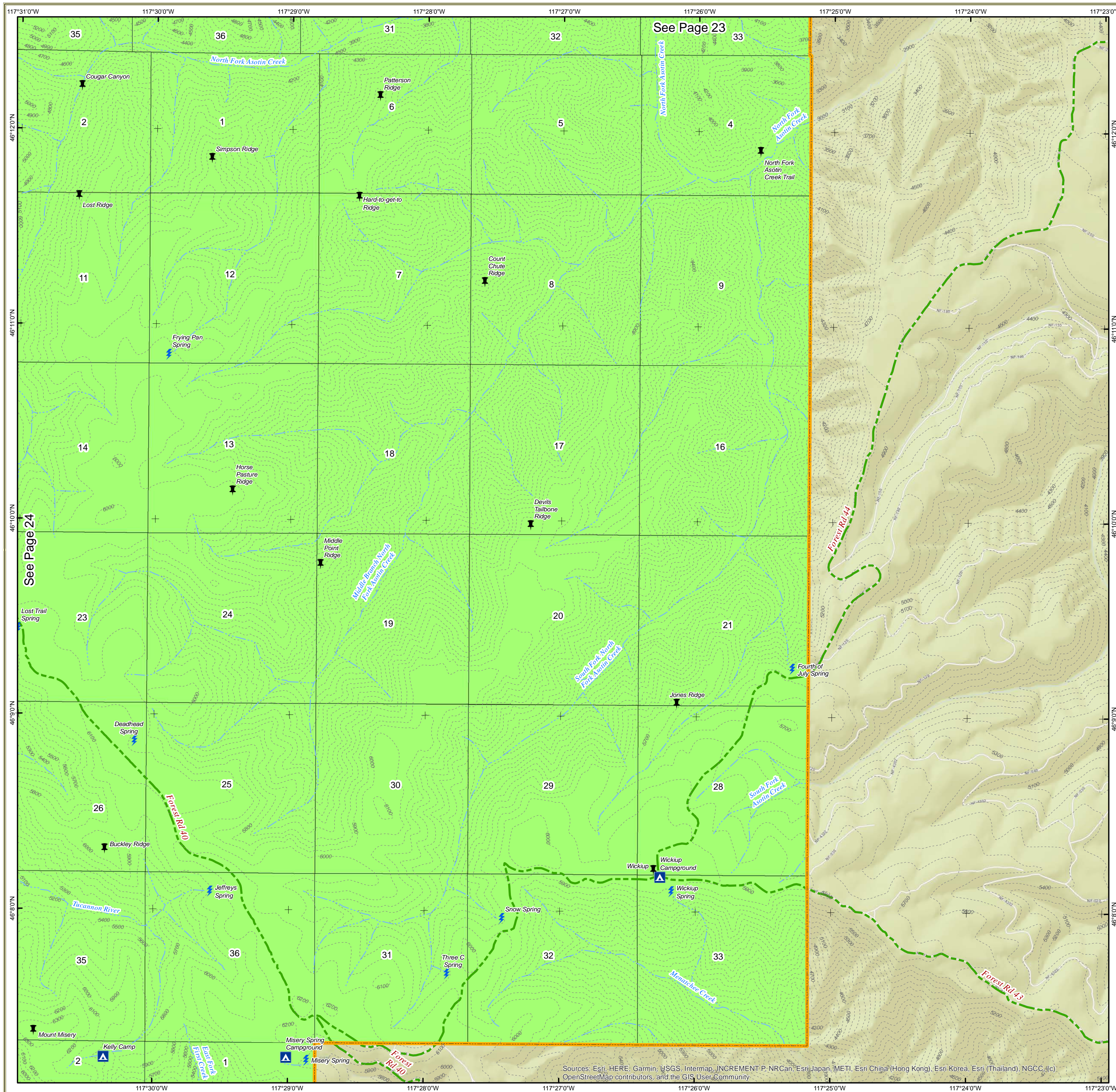
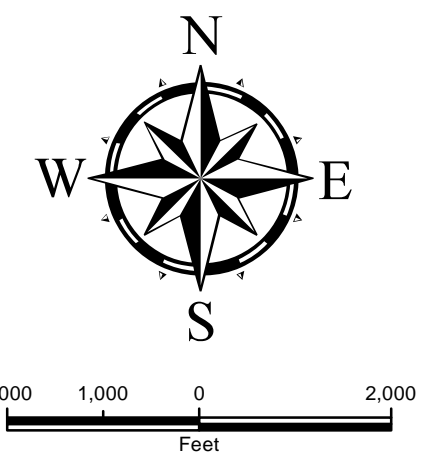
Garfield County Atlas



T8N R43E

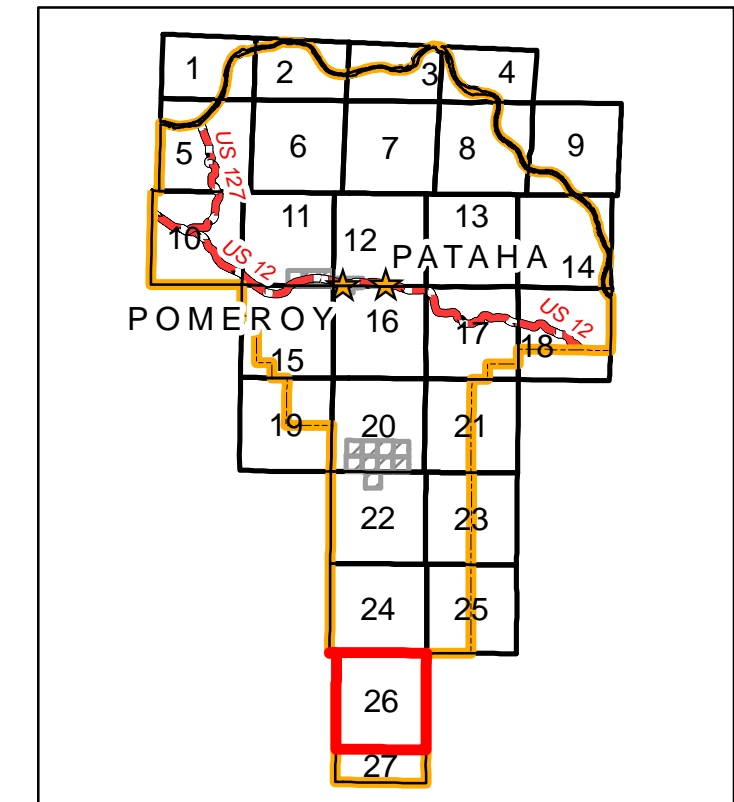
Legend

- | | |
|-----------------------|-----------------------------|
| ★ Addressed Locations | ~ Contours 100' Interval |
| ☠ Cemeteries | ~ Rivers and Streams |
| ✈ Airport | ~ Lakes, Ponds & Reservoirs |
| ⚡ Areas of Interest | ~ City Limits |
| ⛺ Campground | ~ Township Boundary |
| ⚡ Mine | ~ County Boundary |
| 🎓 School | ~ City |
| ⚡ Spring | ~ County |
| 🛣 US Highways | ~ Port District |
| 🛣 County Paved Roads | ~ Private |
| 🛣 County Gravel Roads | ~ State |
| 🛣 County Dirt Roads | ~ USA |
| 🛣 Private Roads | ~ USACOE |
| 🛣 Forest Roads | ~ USFS |
| 🛣 Gravel Pit | |



Sources: Esri, HERE, Garmin, USGS, Intermap, INCREMENT P, NRCan, Esri Japan, METI, Esri China (Hong Kong), Esri Korea, Esri (Thailand), NGCC, (c) OpenStreetMap contributors, and the GIS User Community

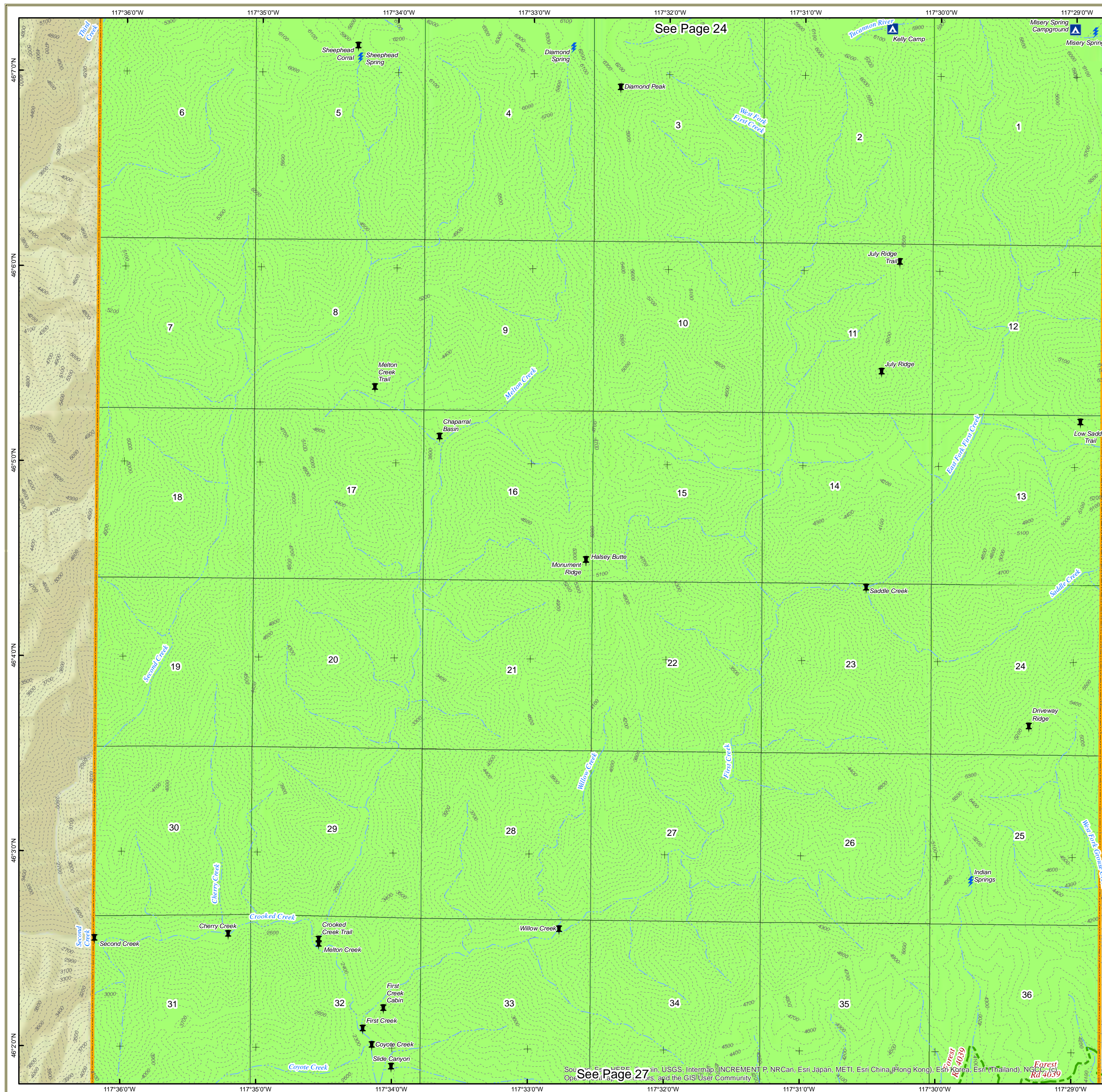
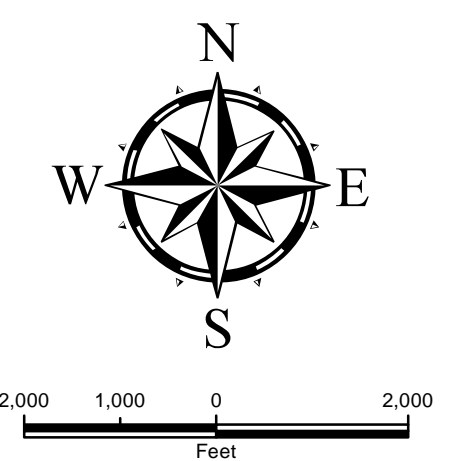
Garfield County Atlas



T7N R42E

Legend

- | | | | |
|---|---------------------|---|---------------------------|
| ★ | Addressed Locations | ~ | Contours 100' Interval |
| ☠ | Cemeteries | ~ | Rivers and Streams |
| ✈ | Airport | ☪ | Lakes, Ponds & Reservoirs |
| ⚡ | Areas of Interest | ⬢ | City Limits |
| ⛺ | Campground | ▭ | Township Boundary |
| ⚡ | Mine | ▭ | County Boundary |
| 🎓 | School | ▭ | City |
| ⚡ | Spring | ▭ | County |
| 🛣 | US Highways | ▭ | Port District |
| 🛣 | County Paved Roads | ▭ | Private |
| 🛣 | County Gravel Roads | ▭ | State |
| 🛣 | County Dirt Roads | ▭ | USA |
| 🛣 | Private Roads | ▭ | USACOE |
| 🛣 | Forest Roads | ▭ | USFS |
| 🛣 | Gravel Pit | | |

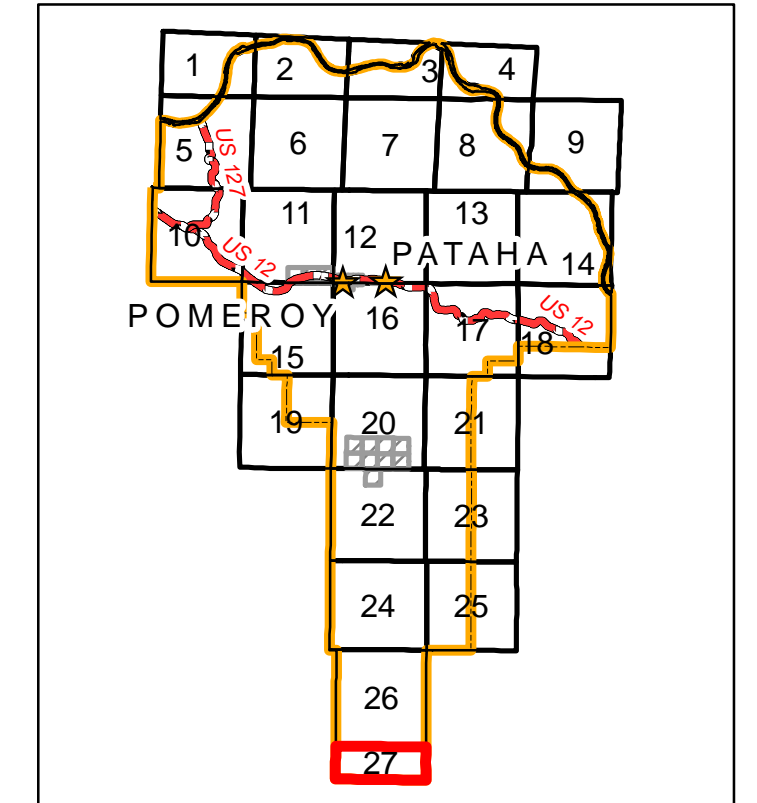


See Page 24

See Page 27

Source: Esri, DeLorme, GeoEye, InRoads, USGS, Intermap, INCREMENT P, NRCan, Esri Japan, METI, Esri China (Hong Kong), Swire, Esri Korea, Esri (Thailand), NOAA, GEBCO, Esri, Swire, and the GIS User Community

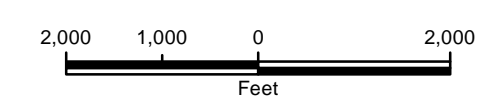

Garfield County Atlas



T6N R42E

Legend

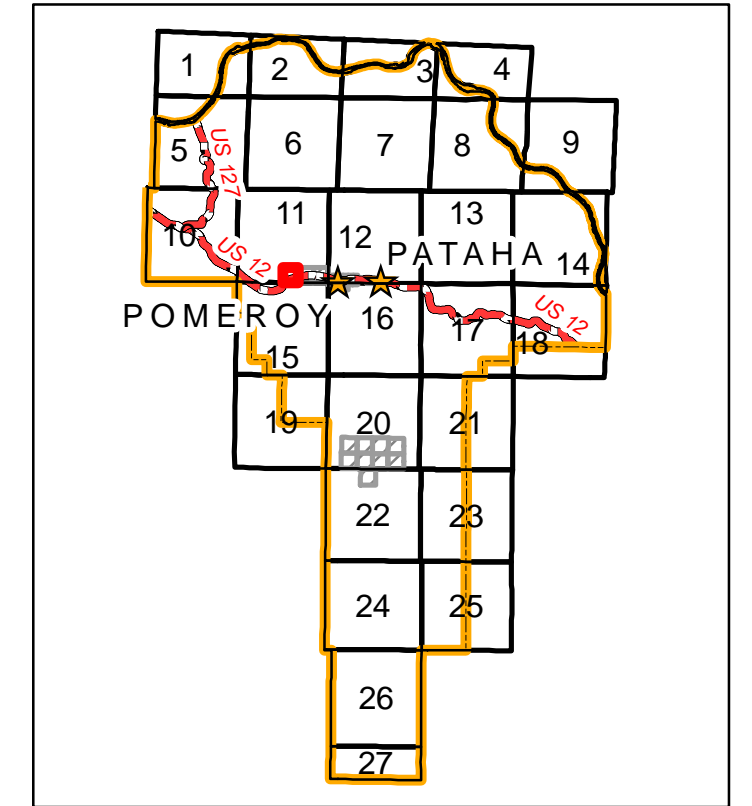
- ★ Addressed Locations
- ☠ Cemeteries
- ✈ Airport
- 📍 Areas of Interest
- 🏕 Campground
- ⚡ Mine
- 🎓 School
- ⚡ Spring
- 🛣 US Highways
- 🛣 County Paved Roads
- 🛣 County Gravel Roads
- 🛣 County Dirt Roads
- 🛣 Private Roads
- 🛣 Forest Roads
- 🛣 Gravel Pit
- 📏 Contours 100' Interval
- 🌊 Rivers and Streams
- 🌊 Lakes, Ponds & Reservoirs
- 🏠 City Limits
- 🏠 Township Boundary
- 🏠 County Boundary
- 🏠 City
- 🏠 County
- 🏠 Port District
- 🏠 Private
- 🏠 State
- 🏠 USA
- 🏠 USACOE
- 🏠 USFS



See Page 26

Sources: Esri, HERE, Garmin, USGS, Intermap, INCREMENT P, NRCan, Esri Japan, METI, Esri China (Hong Kong), Esri Korea, Esri (Thailand), NGCC, (c) OpenStreetMap contributors, and the GIS User Community

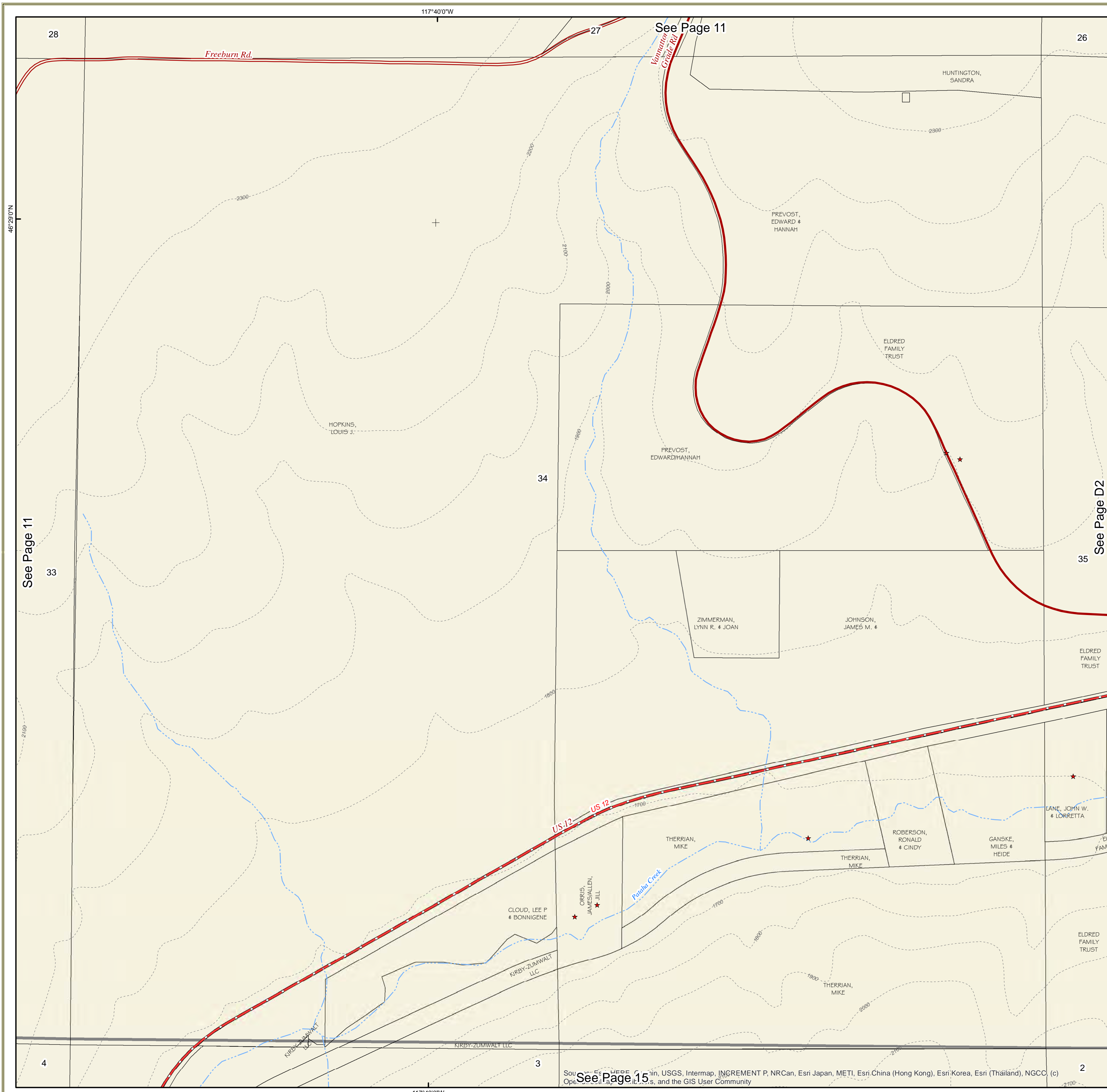
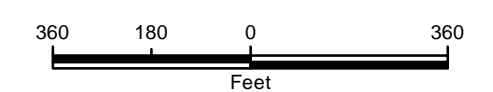

Garfield County Atlas



S34, T12N, R41E

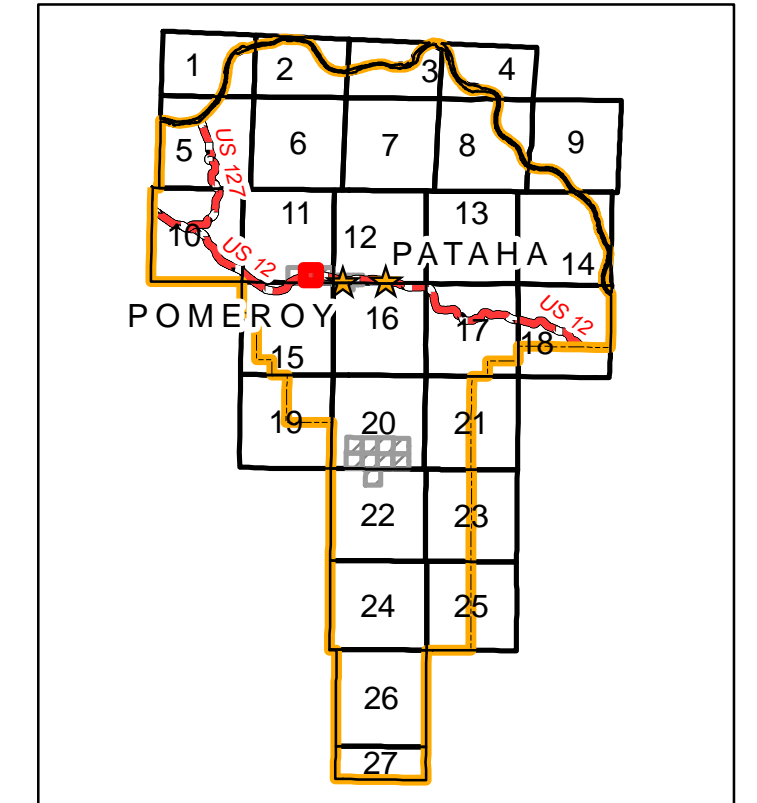
Legend

- ★ Addressed Locations
- ☠ Cemeteries
- ✈ Airport
- ⚡ Areas of Interest
- ⛺ Campground
- ⚡ Mine
- 🎓 School
- ⚡ Spring
- 🛣 US Highways
- 🛣 County Paved Roads
- 🛣 County Gravel Roads
- 🛣 County Dirt Roads
- 🛣 Private Roads
- 🌲 Forest Roads
- 🛣 Gravel Pit
- 🌊 Contours 100' Interval
- 🌊 Rivers and Streams
- 🌊 Lakes, Ponds & Reservoirs
- 🏠 City Limits
- 🏠 Township Boundary
- 🏠 County Boundary
- 🏠 City
- 🏠 County
- 🏠 Port District
- 🏠 Private
- 🏠 State
- 🏠 USA
- 🏠 USACOE
- 🏠 USFS



Source: Esri, DeLorme, Garmin, USGS, Intermap, INCREMENT P, NRCan, Esri Japan, METI, Esri China (Hong Kong), Esri Korea, Esri (Thailand), NGCC (c) OpenStreetMap contributors, and the GIS User Community

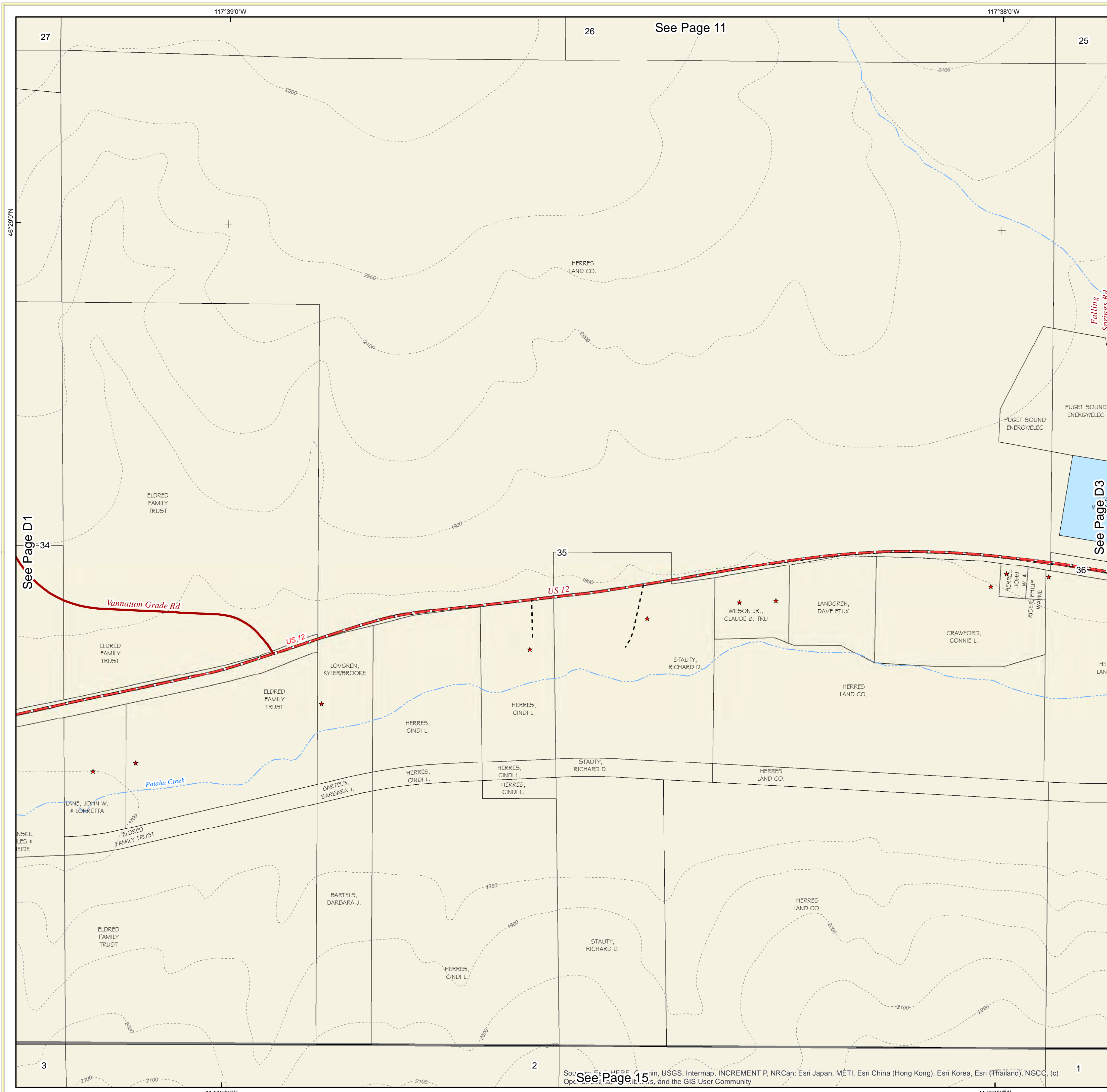

Garfield County Atlas



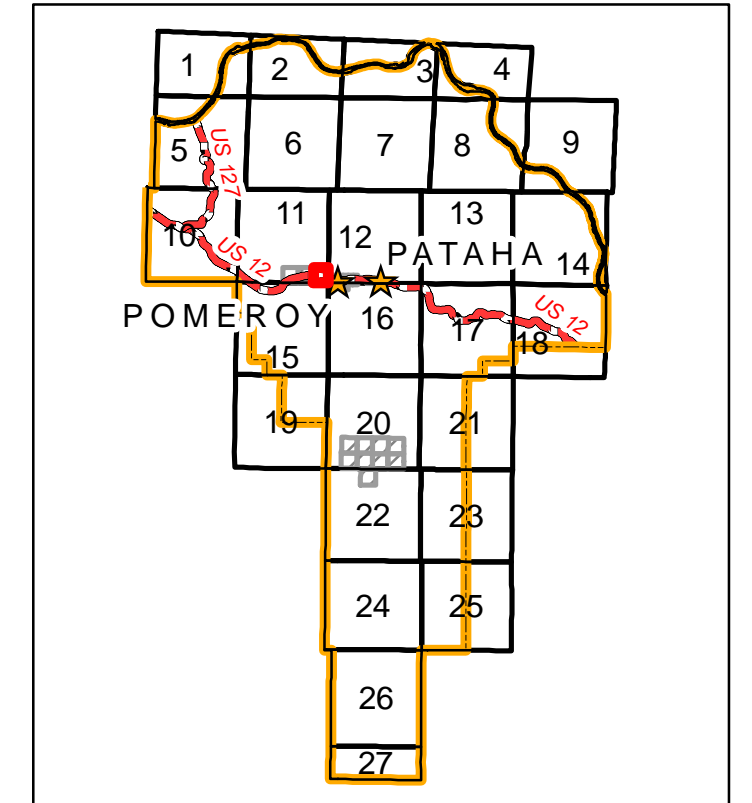
S35, T12N, R41E

Legend

- ★ Addressed Locations
- ☠ Cemeteries
- ✈ Airport
- 📍 Areas of Interest
- 🏕 Campground
- ⚡ Mine
- 🎓 School
- ⚡ Spring
- 🛣 US Highways
- 🛣 County Paved Roads
- 🛣 County Gravel Roads
- 🛣 County Dirt Roads
- 🛣 Private Roads
- 🌲 Forest Roads
- 🕒 Gravel Pit
- 🏞 Contours 100' Interval
- 🌊 Rivers and Streams
- 🌊 Lakes, Ponds & Reservoirs
- 🏙 City Limits
- 🗺 Township Boundary
- 🗺 County Boundary
- 🏙 City
- 🏙 County
- 🏙 Port District
- 🏙 Private
- 🏙 State
- 🇺🇸 USA
- 🇺🇸 USACOE
- 🇺🇸 USFS



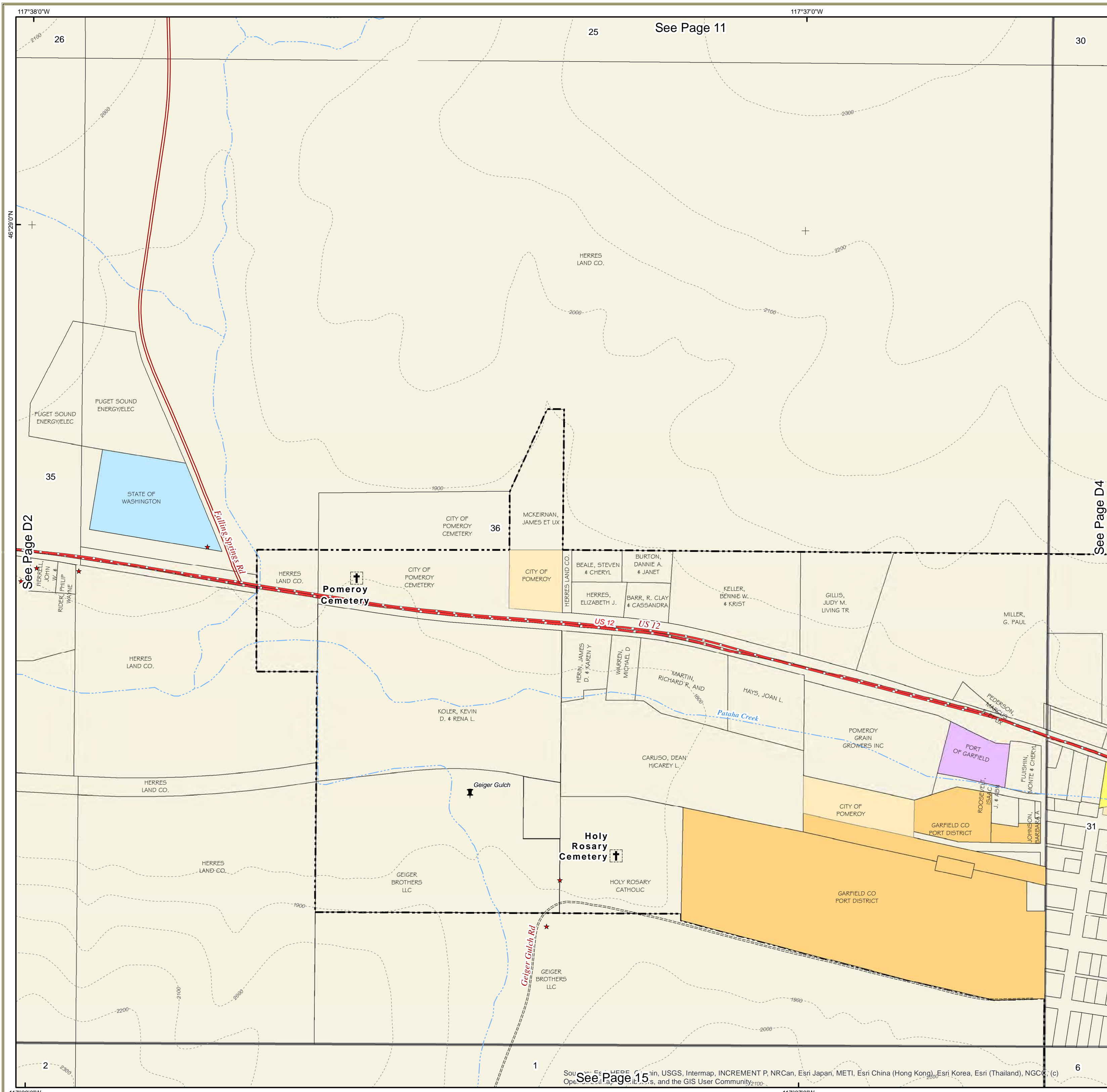
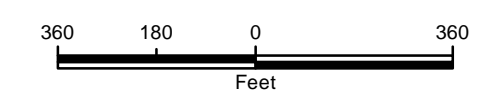

Garfield County Atlas



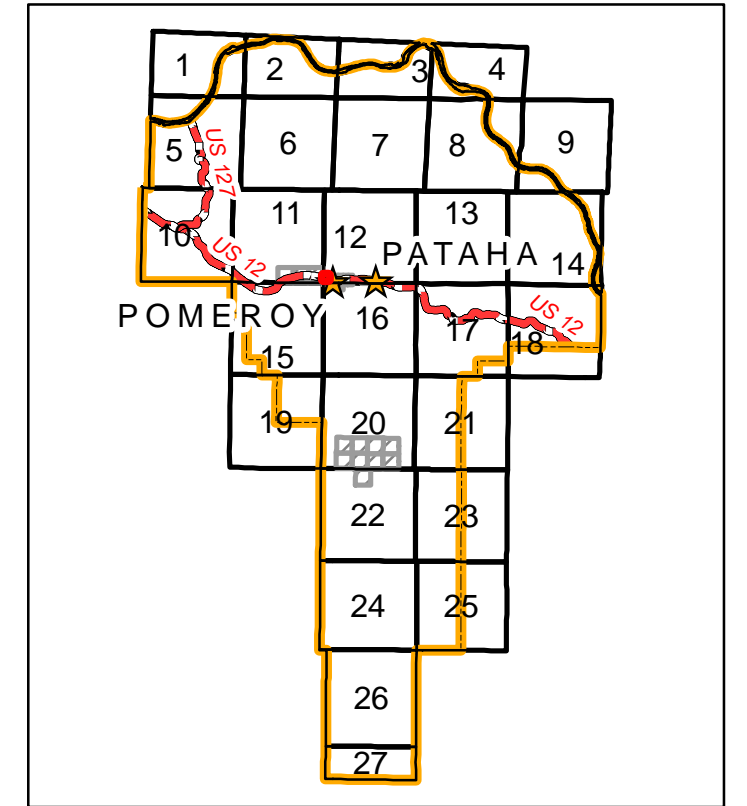
S36, T12N, R41E

Legend

- Addressed Locations
- Cemeteries
- Airport
- Areas of Interest
- Campground
- Mine
- School
- Spring
- US Highways
- County Paved Roads
- County Gravel Roads
- County Dirt Roads
- Private Roads
- Forest Roads
- Gravel Pit
- Contours 100' Interval
- Rivers and Streams
- Lakes, Ponds & Reservoirs
- City Limits
- Township Boundary
- County Boundary
- City
- County
- Port District
- Private
- State
- USA
- USACOE
- USFS



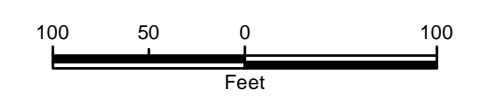

Garfield County Atlas



Pomeroy Detail 4

Legend

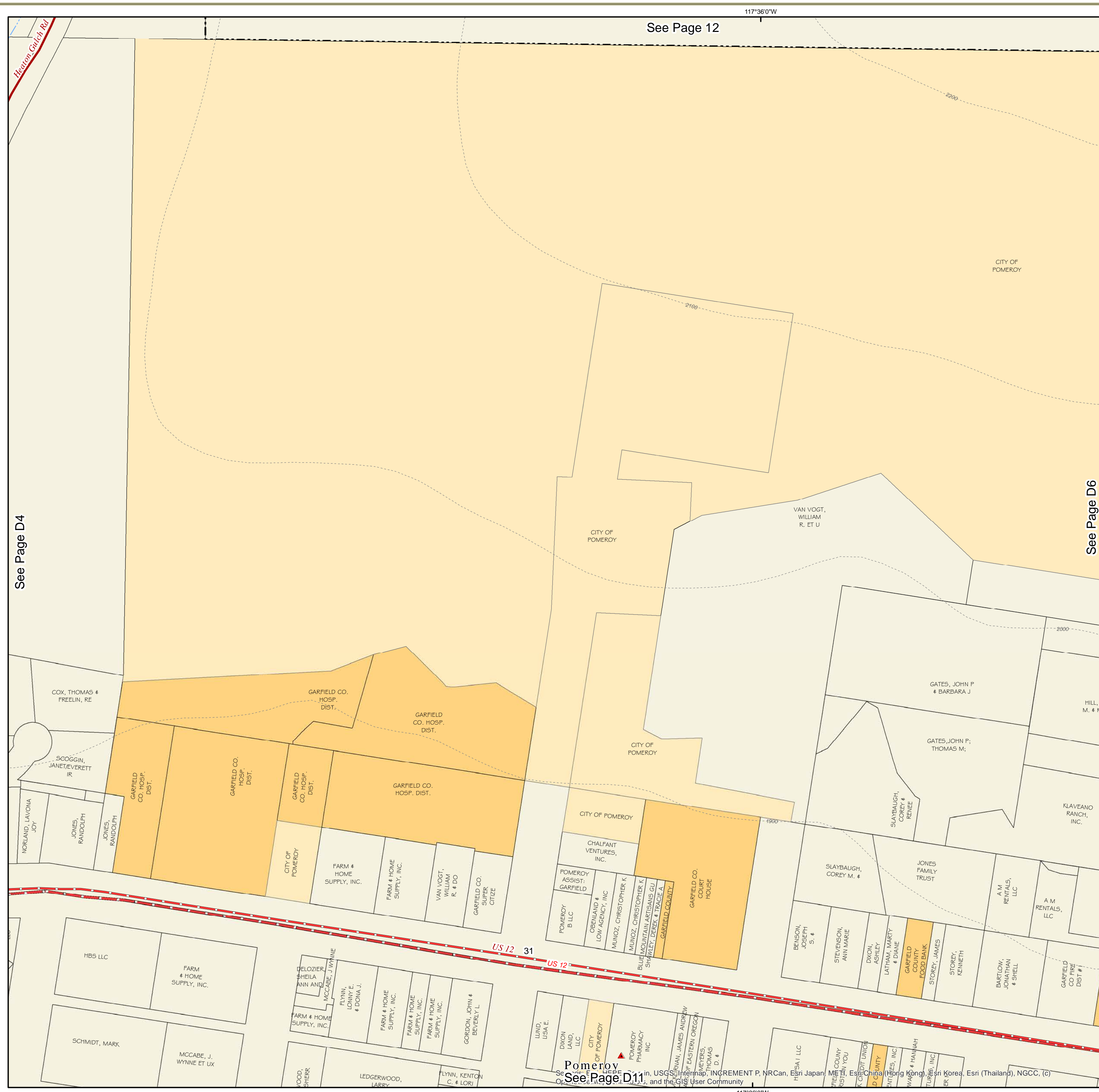
- Addressed Locations
- Contours 100' Interval
- Cemeteries
- Rivers and Streams
- Airport
- Lakes, Ponds & Reservoirs
- Areas of Interest
- City Limits
- Campground
- Township Boundary
- Mine
- County Boundary
- School
- City
- County
- Port District
- State
- USA
- US Highways
- County Paved Roads
- County Gravel Roads
- County Dirt Roads
- Private Roads
- Forest Roads
- Gravel Pit
- USACOE
- USFS



See Page 12

See Page D5

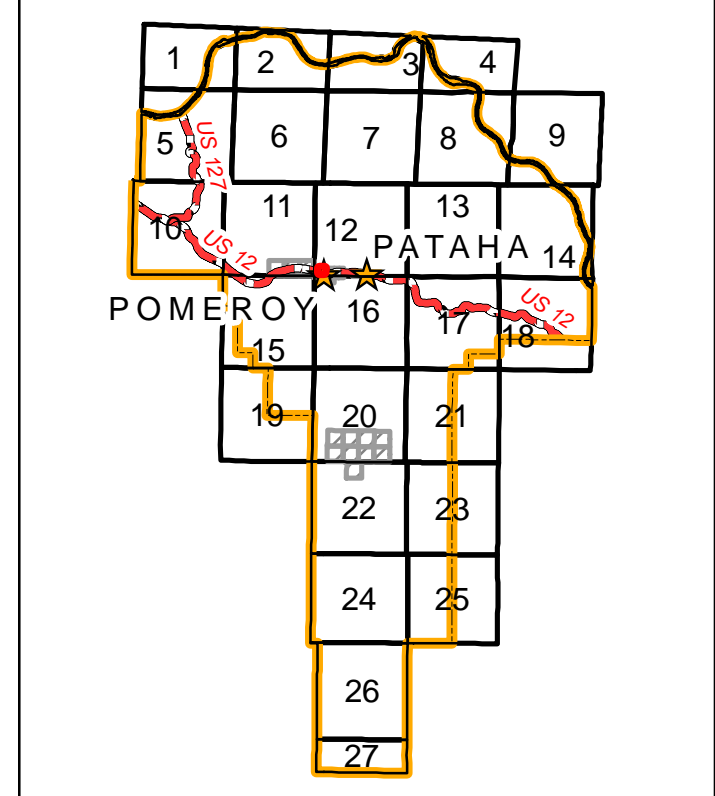
See Page D3



See Page D4

See Page D6

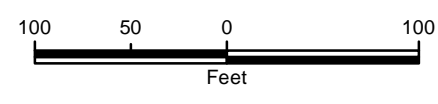

Garfield County Atlas

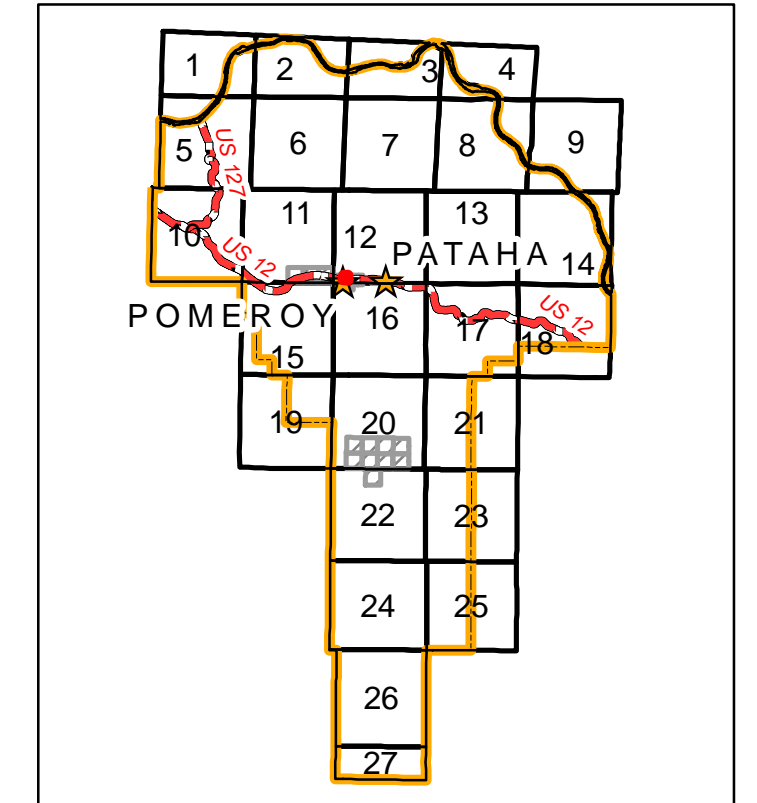


Pomeroy Detail 5

Legend

- ★ Addressed Locations
- ⚡ Spring
- ☄ Airport
- ✂ Mine
- ⚡ US Highways
- 🏠 County Paved Roads
- 🛞 County Gravel Roads
- 🚙 County Dirt Roads
- 🛞 Private Roads
- 🌳 Forest Roads
- ⚡ Gravel Pit
- ⚡ Contours 100' Interval
- 🌊 Rivers and Streams
- 💧 Lakes, Ponds & Reservoirs
- 🏡 City Limits
- 🗺 Township Boundary
- 🗸 County Boundary
- 🏠 City
- 🏠 County
- 🗺 Port District
- 🏠 Private
- 🏠 State
- 🇺🇸 USA
- 🇺🇸 USACOE
- 🇺🇸 USFS

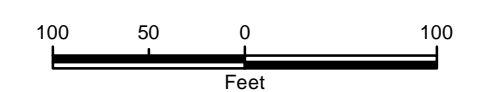





Pomeroy Detail 6

Legend

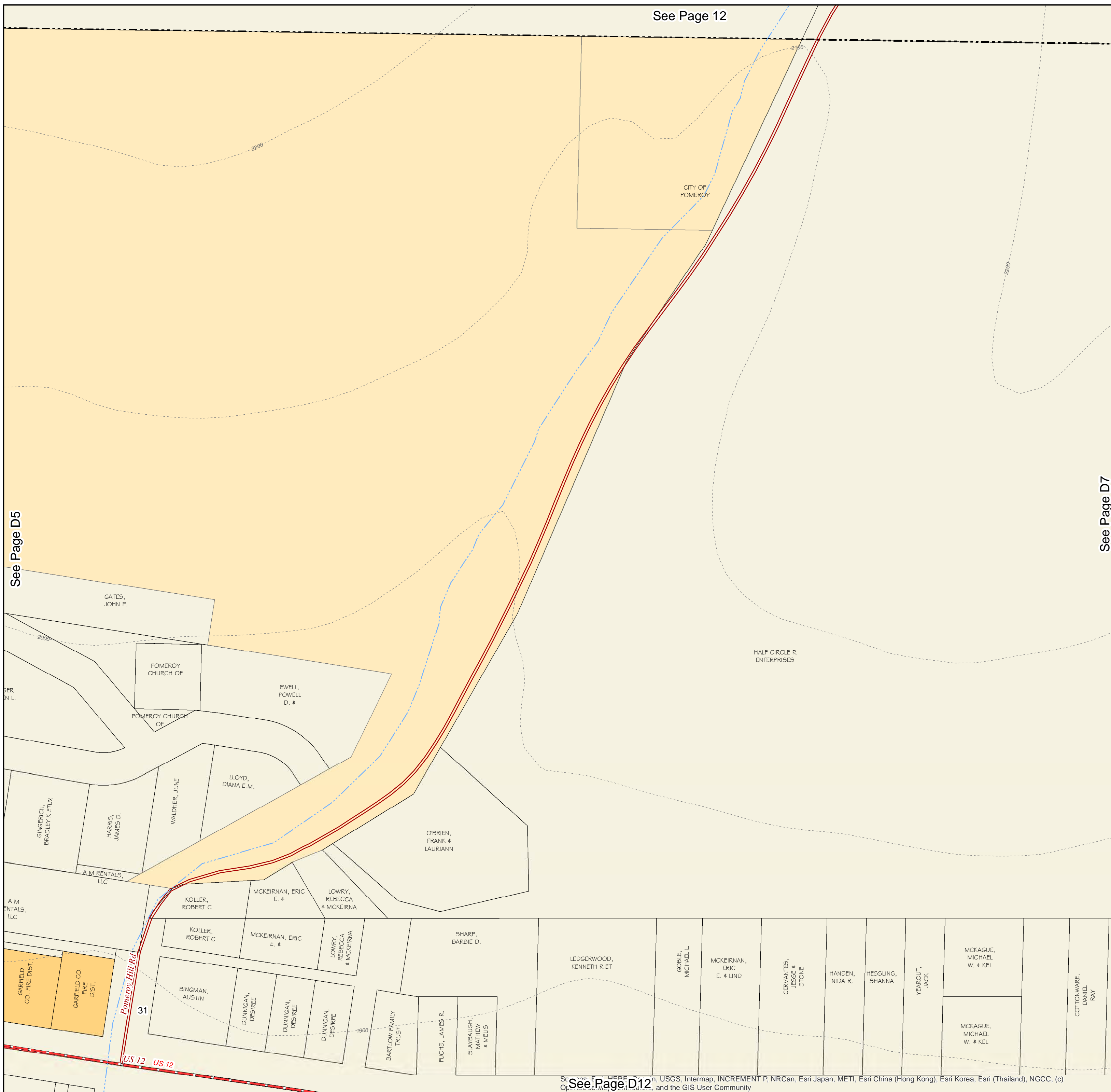
- ★ Addressed Locations
- ☠ Cemeteries
- ✈ Airport
- ⚡ Areas of Interest
- 🏕 Campground
- ⚡ Mine
- 🎓 School
- ⚡ Spring
- 🛣 US Highways
- 🛣 County Paved Roads
- 🛣 County Gravel Roads
- 🛣 County Dirt Roads
- 🛣 Private Roads
- 🌲 Forest Roads
- 🕒 Gravel Pit
- 📏 Contours 100' Interval
- 🌊 Rivers and Streams
- 🌊 Lakes, Ponds & Reservoirs
- 🏠 City Limits
- 🏠 Township Boundary
- 🗡 County Boundary
- 🏠 City
- 🏠 County
- 🏠 Port District
- 🏠 Private
- 🏠 State
- 🇺🇸 USA
- 🇺🇸 USACOE
- 🇺🇸 USFS



See Page 12

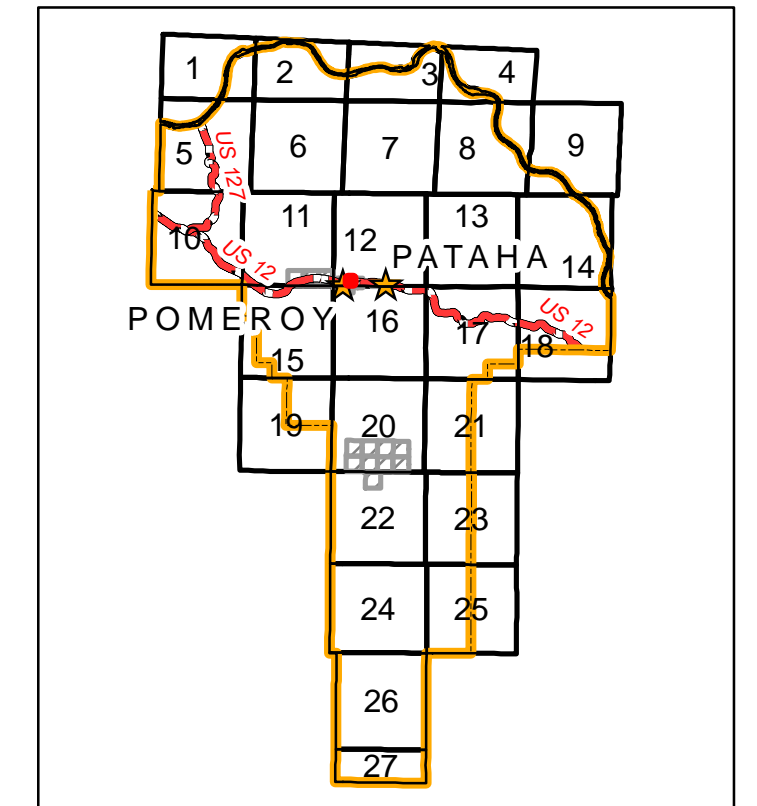
See Page D7

See Page D5



See Page 12

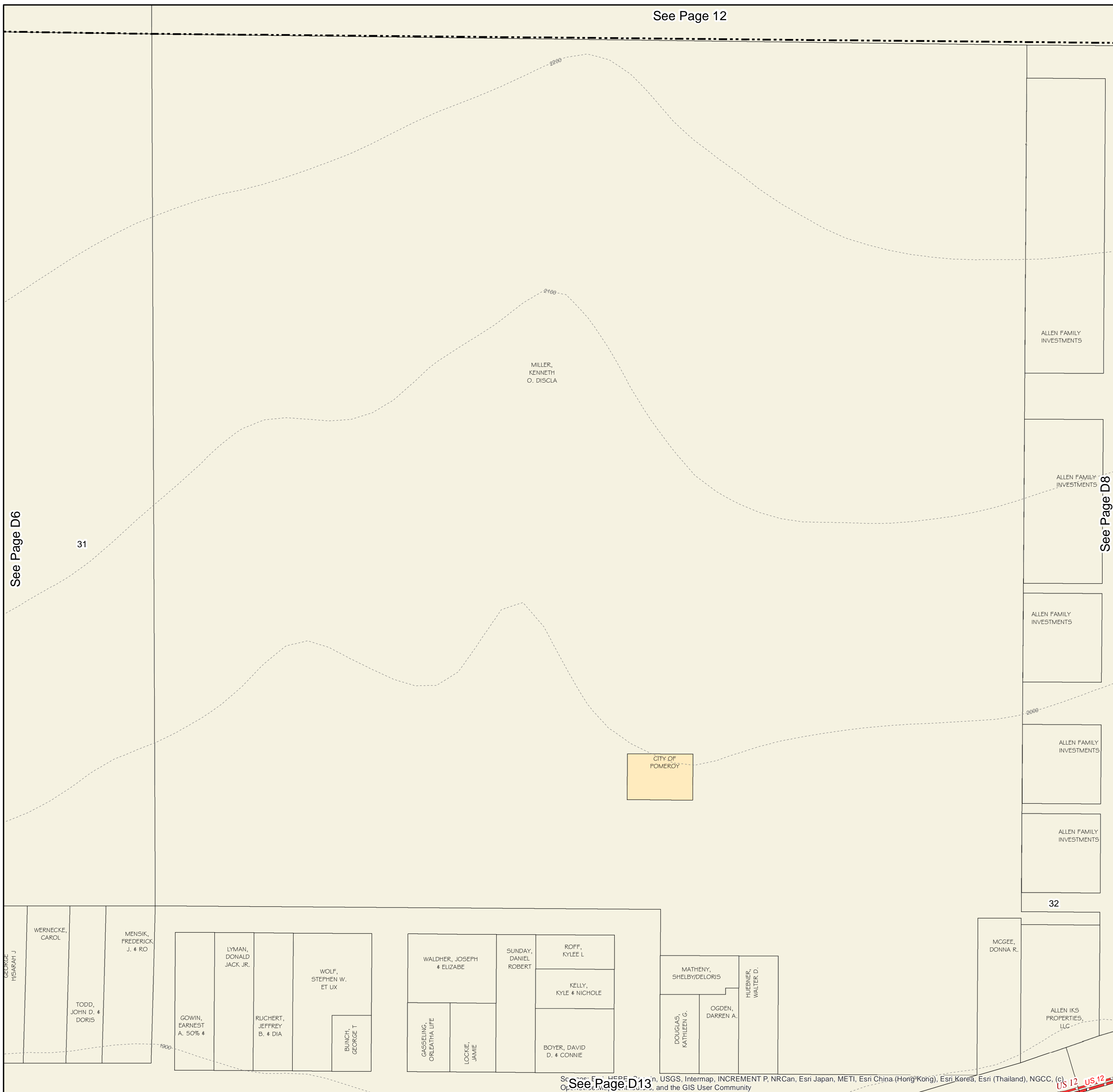

Garfield County Atlas



Pomeroy Detail 7

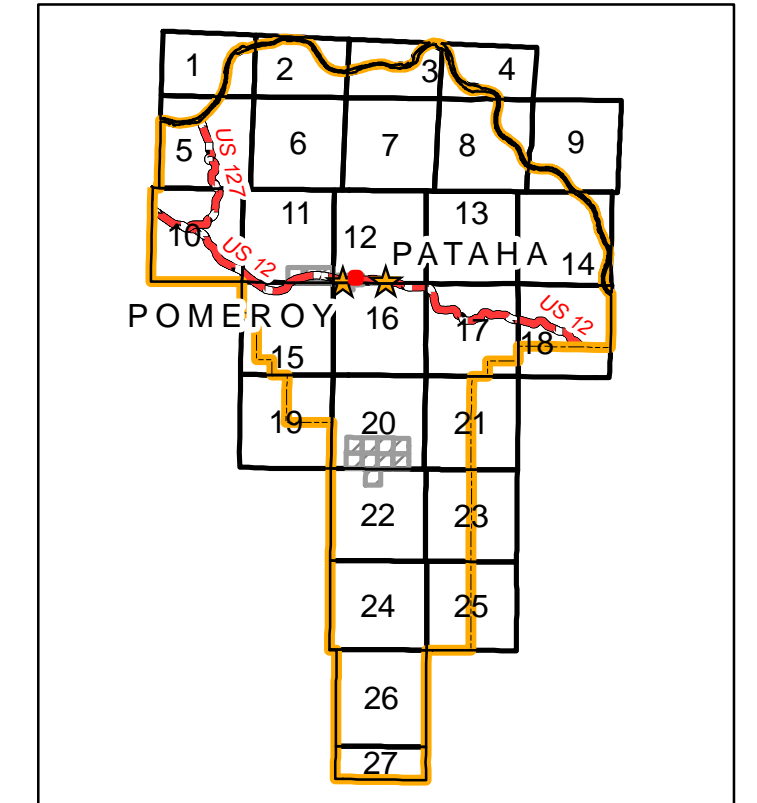
Legend

- ★ Addressed Locations
- ☠ Cemeteries
- ✈ Airport
- ⚡ Areas of Interest
- ⛺ Campground
- ⚡ Mine
- 🎓 School
- ⚡ Spring
- 🛣 US Highways
- 🛣 County Paved Roads
- 🛣 County Gravel Roads
- 🛣 County Dirt Roads
- 🛣 Private Roads
- 🌿 Forest Roads
- 🏞 Gravel Pit
- 📏 Contours 100' Interval
- 🌊 Rivers and Streams
- 🌊 Lakes, Ponds & Reservoirs
- 🏠 City Limits
- 🏠 Township Boundary
- 🗡 County Boundary
- 🏠 City
- 🏠 County
- 🏠 Port District
- 🏠 Private
- 🏠 State
- 🏠 USA
- 🏠 USACOE
- 🏠 USFS



See Page D6

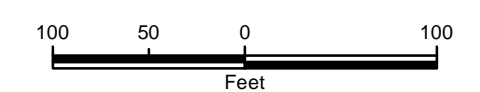

See Page D8



Pomeroy Detail 8

Legend

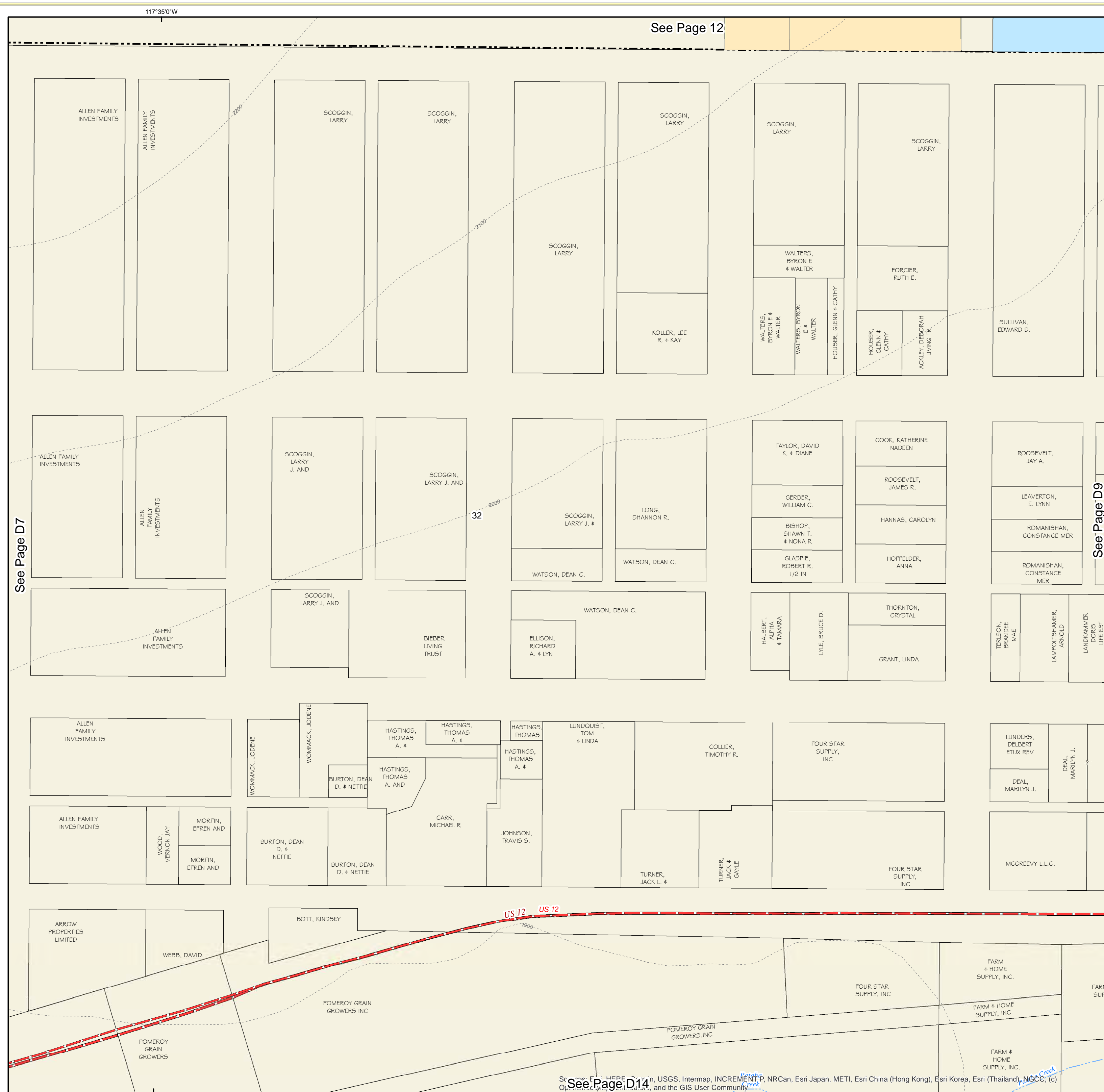
- Addressed Locations
- Contours 100' Interval
- Cemeteries
- Rivers and Streams
- Airport
- Lakes, Ponds & Reservoirs
- Areas of Interest
- City Limits
- Campground
- Township Boundary
- Mine
- County Boundary
- School
- City
- Spring
- County
- US Highways
- County Paved Roads
- County Gravel Roads
- County Dirt Roads
- Private Roads
- Forest Roads
- Gravel Pit
- Port District
- Private
- State
- USA
- USACOE
- USFS



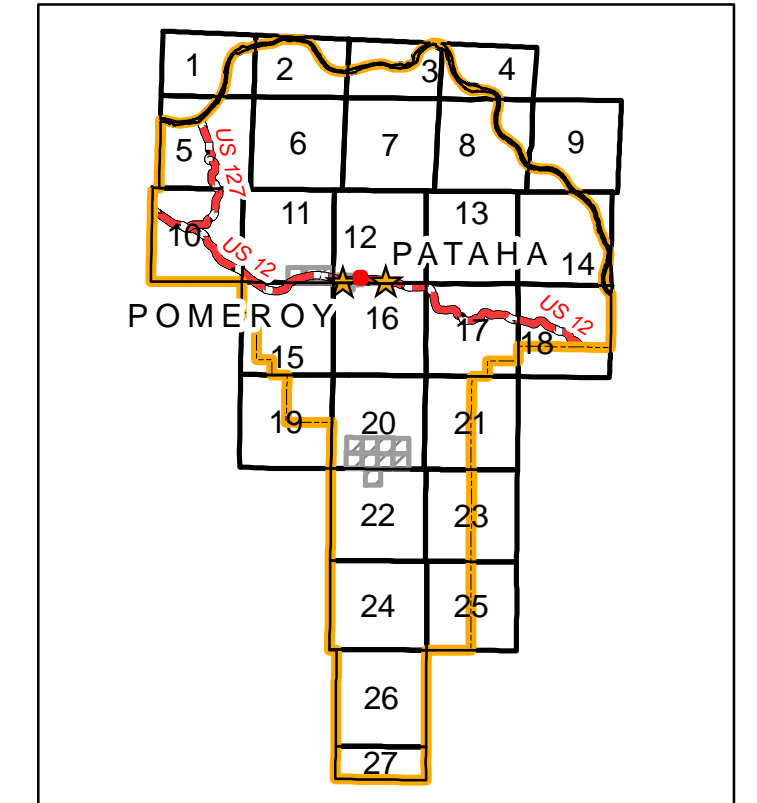
See Page 12

See Page D9

See Page D7



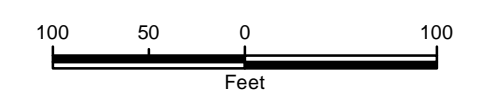

Garfield County Atlas



Pomeroy Detail 9

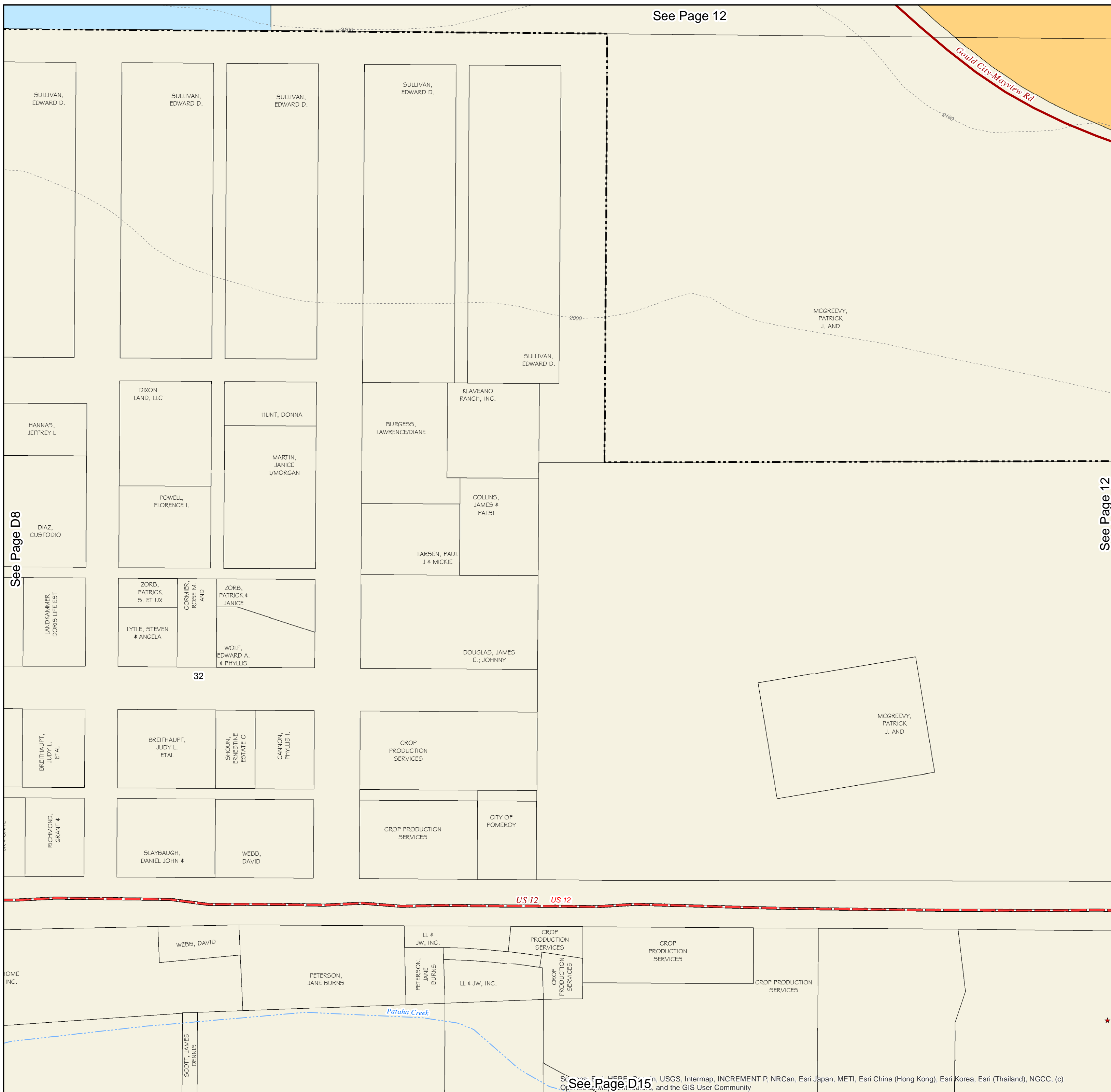
Legend

- ★ Addressed Locations
- ☠ Cemeteries
- ✈ Airport
- ⚡ Areas of Interest
- 🏠 Campground
- ⚡ Mine
- 🎓 School
- ⚡ Spring
- 🛣 US Highways
- 🛣 County Paved Roads
- 🛣 County Gravel Roads
- 🛣 County Dirt Roads
- 🛣 Private Roads
- 🌲 Forest Roads
- 🕒 Gravel Pit
- 📏 Contours 100' Interval
- 🌊 Rivers and Streams
- 🌊 Lakes, Ponds & Reservoirs
- 🏠 City Limits
- 🏠 Township Boundary
- 🏠 County Boundary
- 🏠 City
- 🏠 County
- 🏠 Port District
- 🏠 Private
- 🏠 State
- 🏠 USA
- 🏠 USACOE
- 🏠 USFS



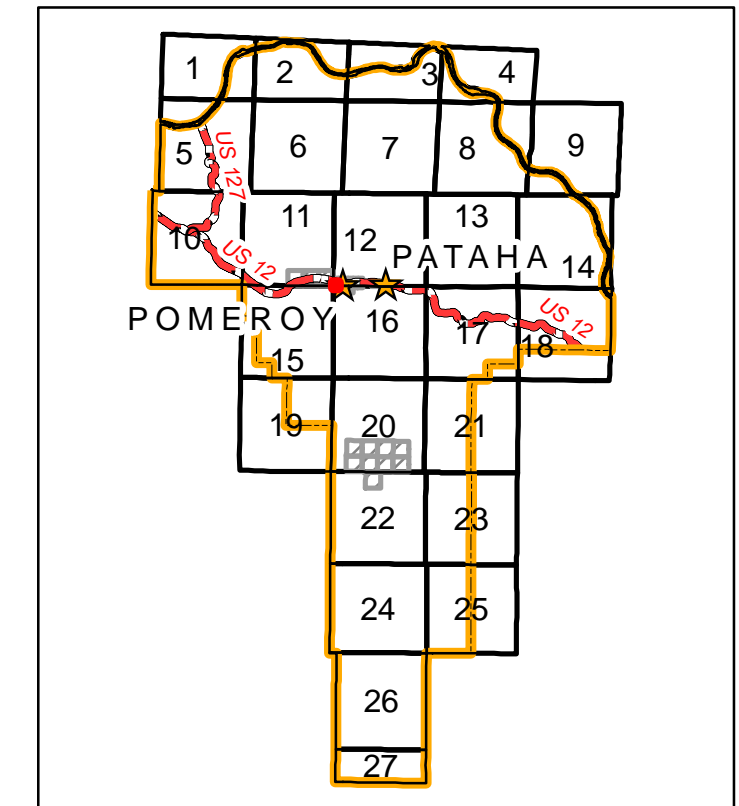
See Page 12

See Page 12



See Page D8

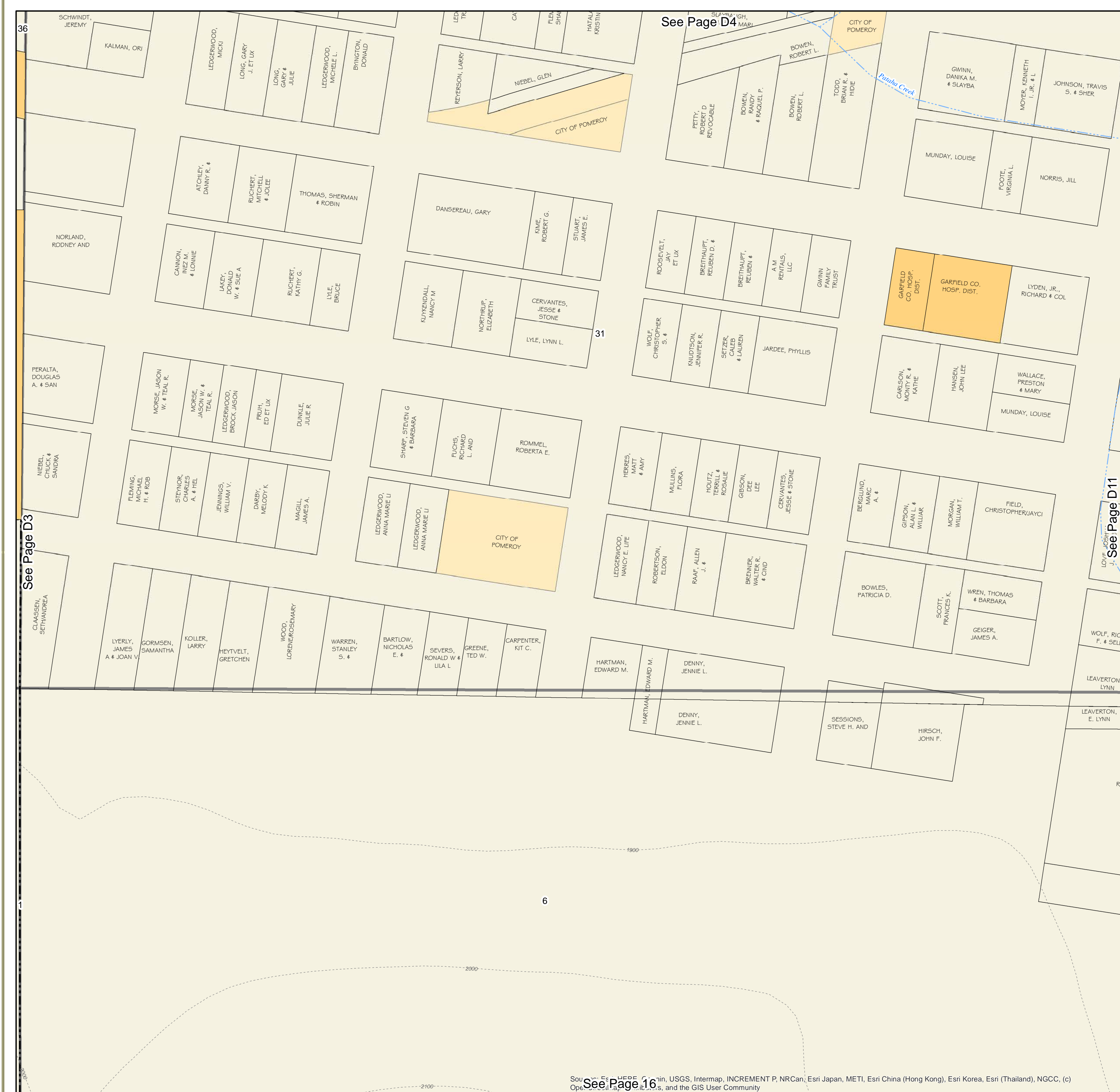
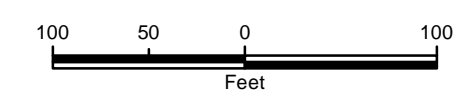

Garfield County Atlas



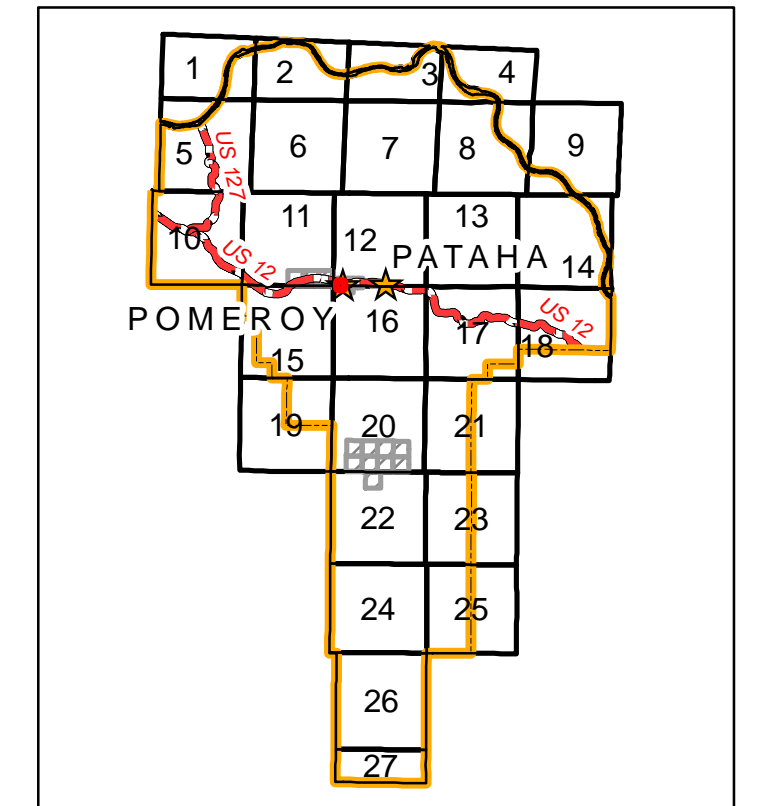
Pomeroy Detail 10

Legend

- Addressed Locations
- Contours 100' Interval
- Cemeteries
- Rivers and Streams
- Airport
- Lakes, Ponds & Reservoirs
- Areas of Interest
- City Limits
- Campground
- Township Boundary
- Mine
- County Boundary
- School
- City
- Spring
- County
- US Highways
- County Paved Roads
- County Gravel Roads
- County Dirt Roads
- Private Roads
- Forest Roads
- Gravel Pit
- Port District
- Private
- State
- USA
- USACOE
- USFS



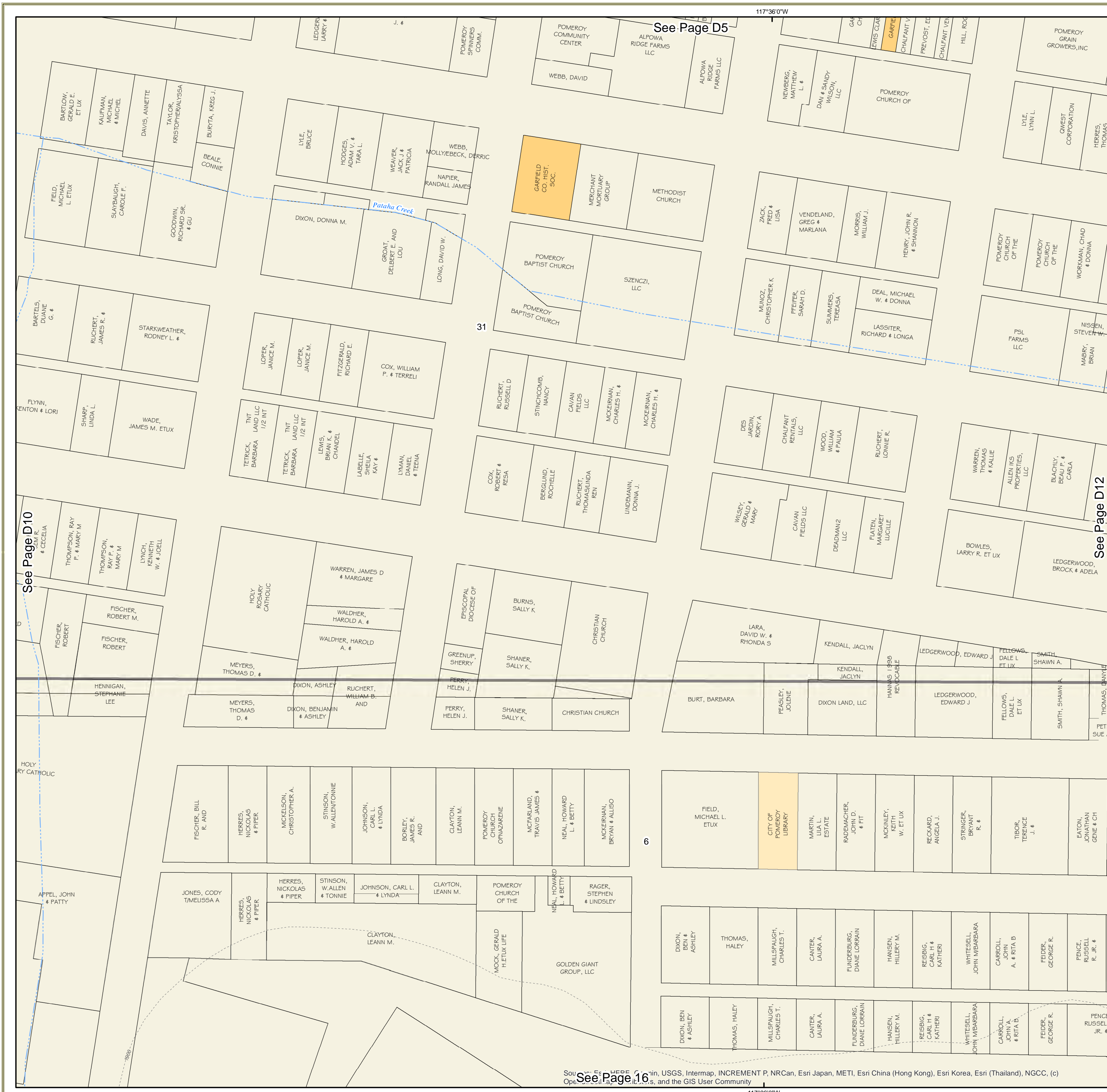
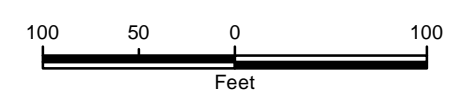

Garfield County Atlas



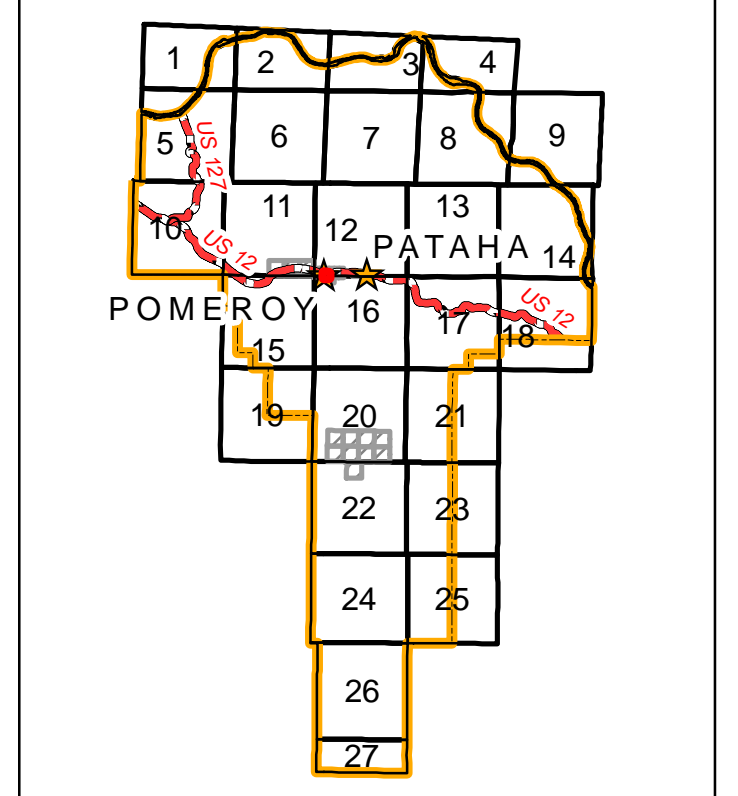
Pomeroy Detail 11

Legend

- Addressed Locations
- Contours 100' Interval
- Cemeteries
- Rivers and Streams
- Airport
- Lakes, Ponds & Reservoirs
- Areas of Interest
- City Limits
- Campground
- Township Boundary
- Mine
- County Boundary
- School
- City
- Spring
- County
- US Highways
- County Paved Roads
- County Gravel Roads
- County Dirt Roads
- Private Roads
- Forest Roads
- Gravel Pit
- Port District
- Private
- State
- USA
- USACOE
- USFS



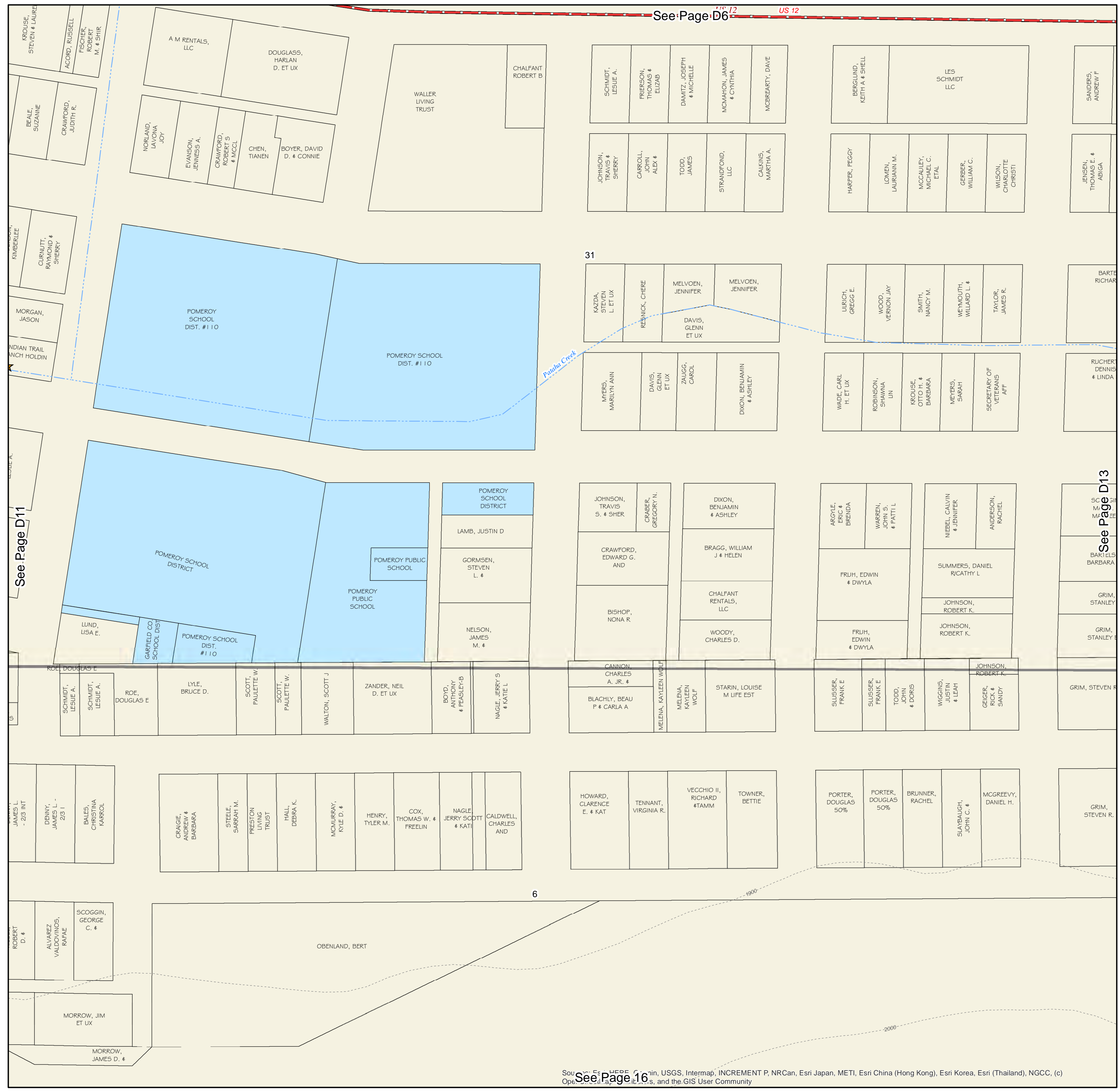
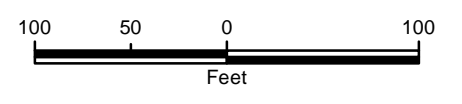

Garfield County Atlas



Pomeroiy Detail 12

Legend

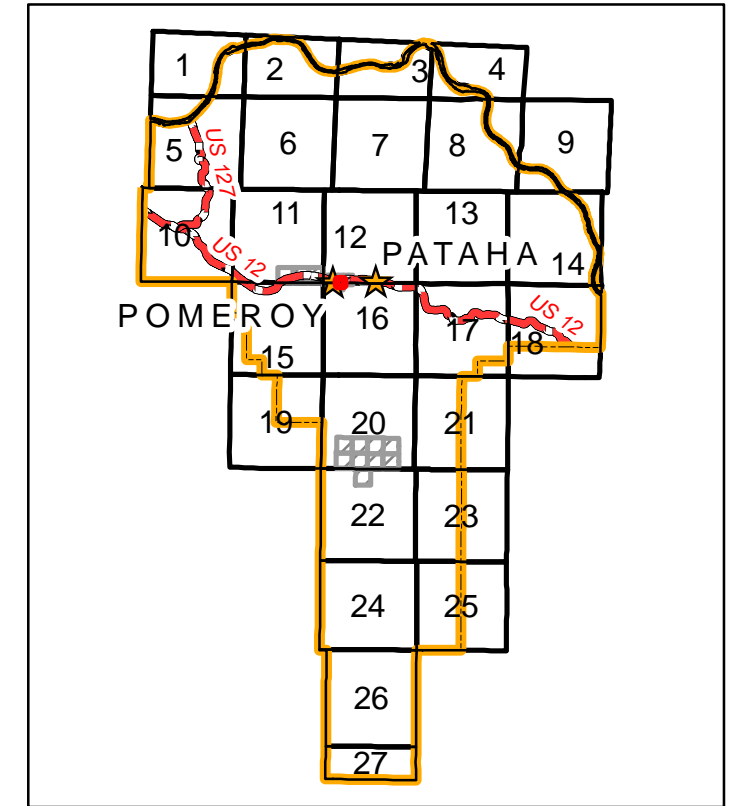
- ★ Addressed Locations
- ⊠ Cemeteries
- ✈ Airport
- ⚡ Areas of Interest
- ⛺ Campground
- ⚡ Mine
- 🎓 School
- ⚡ Spring
- 🛣 US Highways
- 🛣 County Paved Roads
- 🛣 County Gravel Roads
- 🛣 County Dirt Roads
- 🛣 Private Roads
- 🌲 Forest Roads
- 🕒 Gravel Pit
- ⬭ Contours 100' Interval
- 🌊 Rivers and Streams
- 🌊 Lakes, Ponds & Reservoirs
- ⬭ City Limits
- ⬭ Township Boundary
- 🟡 County Boundary
- 🟡 City
- 🟡 County
- 🟡 Port District
- ⬭ Private
- 🟡 State
- 🟡 USA
- 🟡 USACOE
- 🟡 USFS



See Page D11

See Page D13

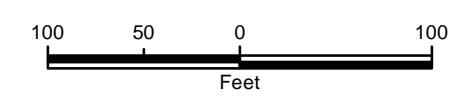

Garfield County Atlas



Pomeroy Detail 13

Legend

- Addressed Locations
- Cemeteries
- Airport
- Areas of Interest
- Campground
- Mine
- School
- Spring
- US Highways
- County Paved Roads
- County Gravel Roads
- County Dirt Roads
- Private Roads
- Forest Roads
- Gravel Pit
- Contours 100' Interval
- Rivers and Streams
- Lakes, Ponds & Reservoirs
- City Limits
- Township Boundary
- County Boundary
- City
- County
- Port District
- Private
- State
- USA
- USACOE
- USFS

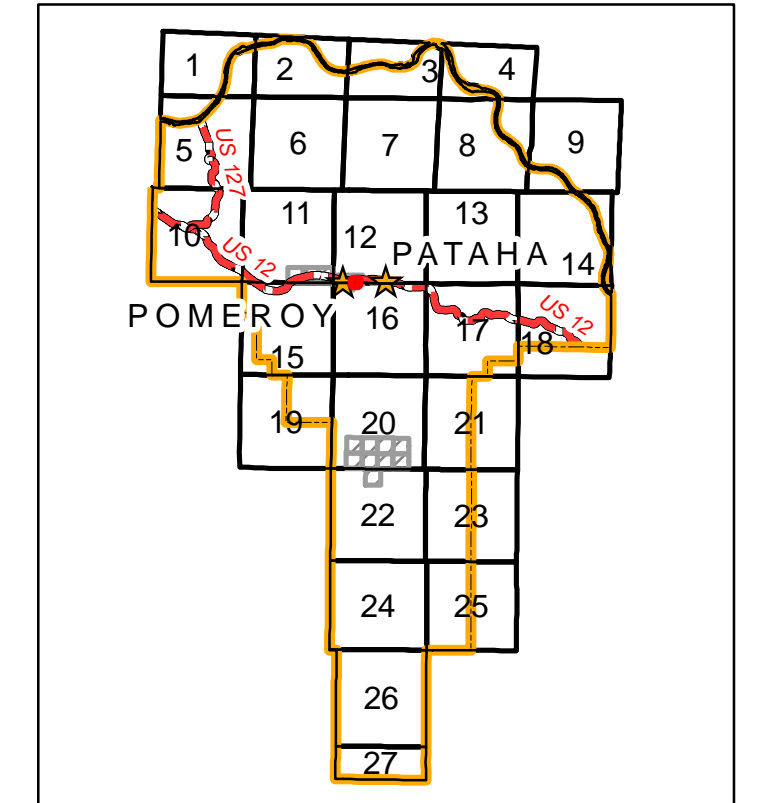


See Page D7

US 12

See Page D14

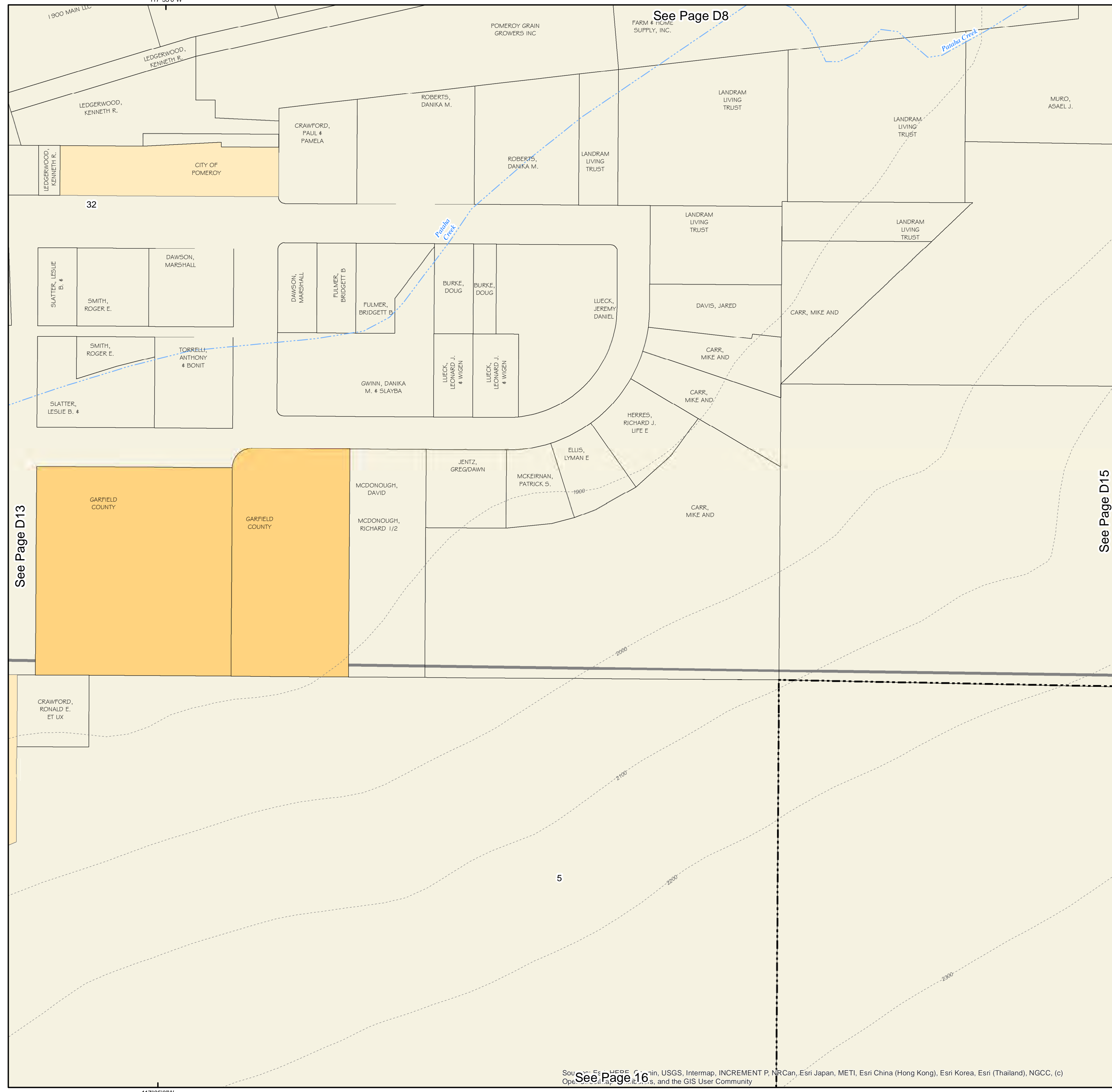

Garfield County Atlas



Pomeroiy Detail 14

Legend

- Addressed Locations
- Contours 100' Interval
- Cemeteries
- Rivers and Streams
- Airport
- Lakes, Ponds & Reservoirs
- Areas of Interest
- City Limits
- Campground
- Township Boundary
- Mine
- County Boundary
- School
- City
- Spring
- County
- US Highways
- Port District
- County Paved Roads
- Private
- County Gravel Roads
- State
- County Dirt Roads
- USA
- Private Roads
- USACOE
- Forest Roads
- USFS
- Gravel Pit

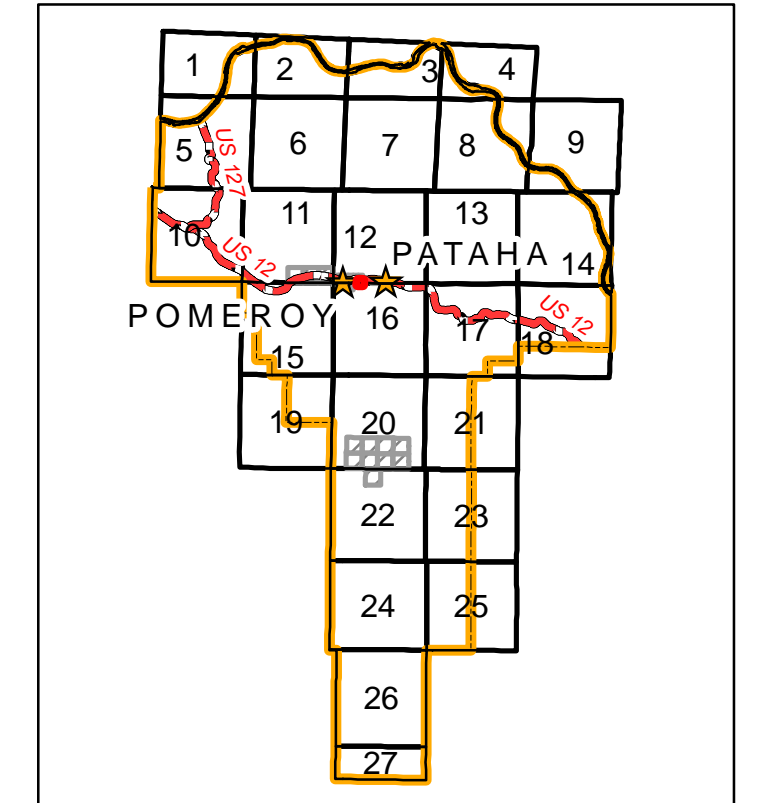


See Page D13

See Page D15

See Page D8

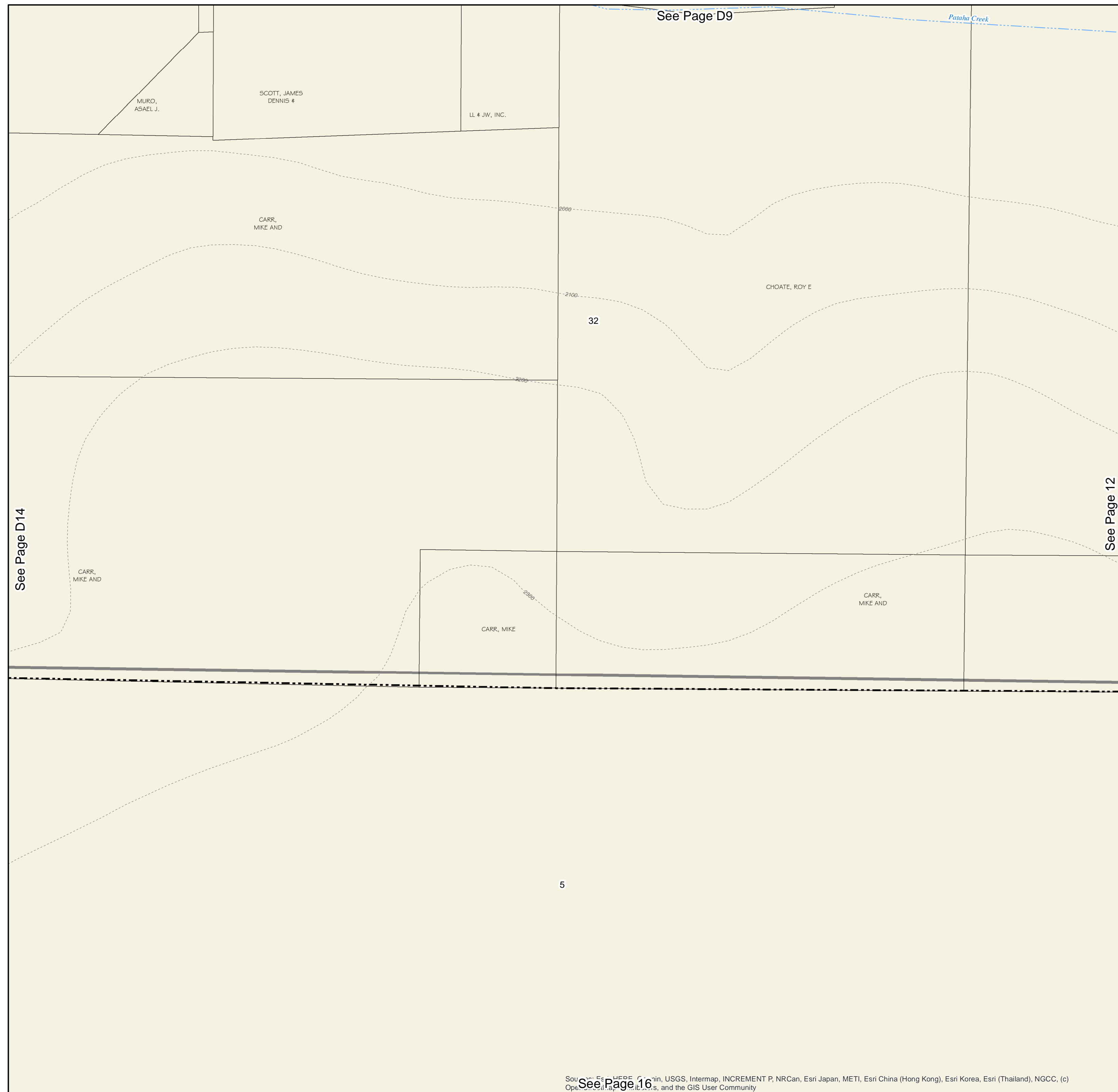

Garfield County Atlas



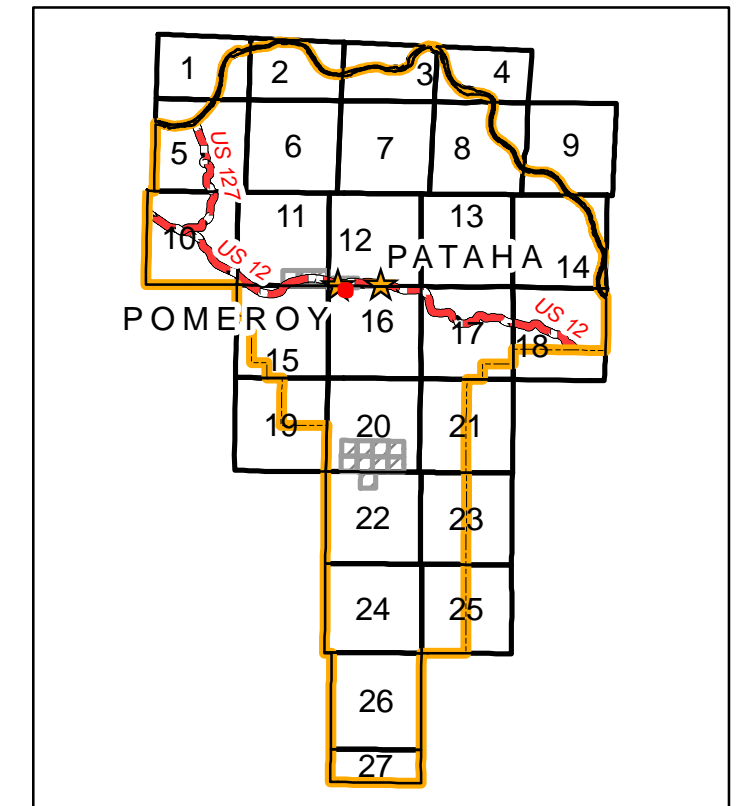
Pomeroy Detail 15

Legend

- ★ Addressed Locations
- † Cemeteries
- ✈ Airport
- ⚡ Areas of Interest
- ⛺ Campground
- ⚡ Mine
- 🎓 School
- ⚡ Spring
- 🛣 US Highways
- 🛣 County Paved Roads
- 🛣 County Gravel Roads
- 🛣 County Dirt Roads
- 🛣 Private Roads
- 🌲 Forest Roads
- 🏞 Gravel Pit
- 📏 Contours 100' Interval
- 🌊 Rivers and Streams
- 🌊 Lakes, Ponds & Reservoirs
- 🏠 City Limits
- 🏠 Township Boundary
- 🗡 County Boundary
- 🏠 City
- 🏠 County
- 🏠 Port District
- 🏠 Private
- 🏠 State
- 🇺🇸 USA
- 🇺🇸 USACOE
- 🇺🇸 USFS



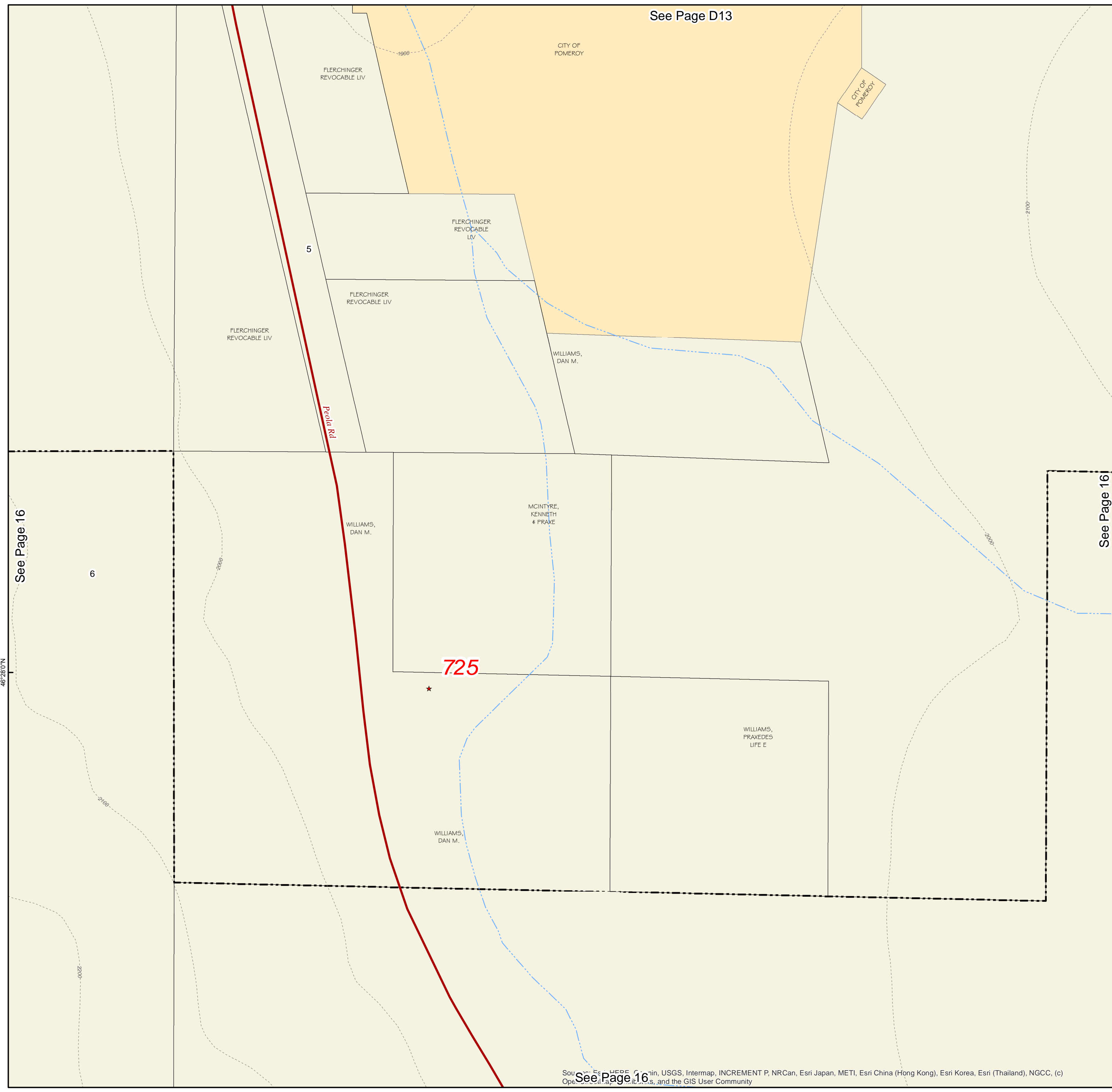

Source: Esri, HERE, DeLorme, USGS, Intermap, INCREMENT P, NRCan, Esri Japan, METI, Esri China (Hong Kong), Esri Korea, Esri (Thailand), NGCC, (c) OpenStreetMap contributors, and the GIS User Community



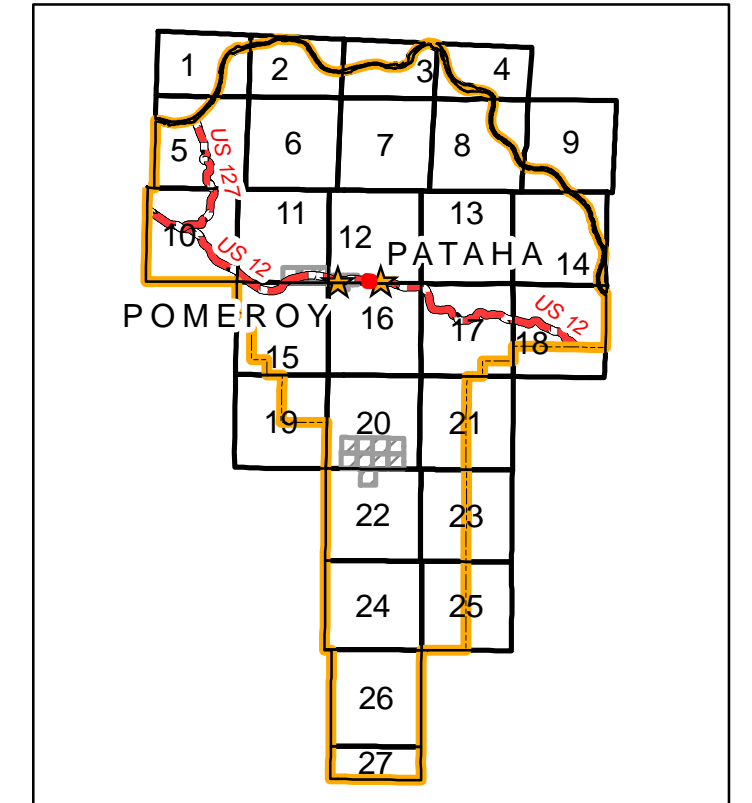
Pomeroy Detail 16

Legend

- ★ Addressed Locations
- ☠ Cemeteries
- ✈ Airport
- 📍 Areas of Interest
- 🏕 Campground
- ⚡ Mine
- 🎓 School
- ⚡ Spring
- 🛣 US Highways
- 🛣 County Paved Roads
- 🛣 County Gravel Roads
- 🛣 County Dirt Roads
- 🛣 Private Roads
- 🌲 Forest Roads
- 🕒 Gravel Pit
- 📏 Contours 100' Interval
- 🌊 Rivers and Streams
- 🌊 Lakes, Ponds & Reservoirs
- 🏘 City Limits
- 🏘 Township Boundary
- 🏘 County Boundary
- 🏘 City
- 🏘 County
- 🏘 Port District
- 🏘 Private
- 🏘 State
- 🏘 USA
- 🏘 USACOE
- 🏘 USFS



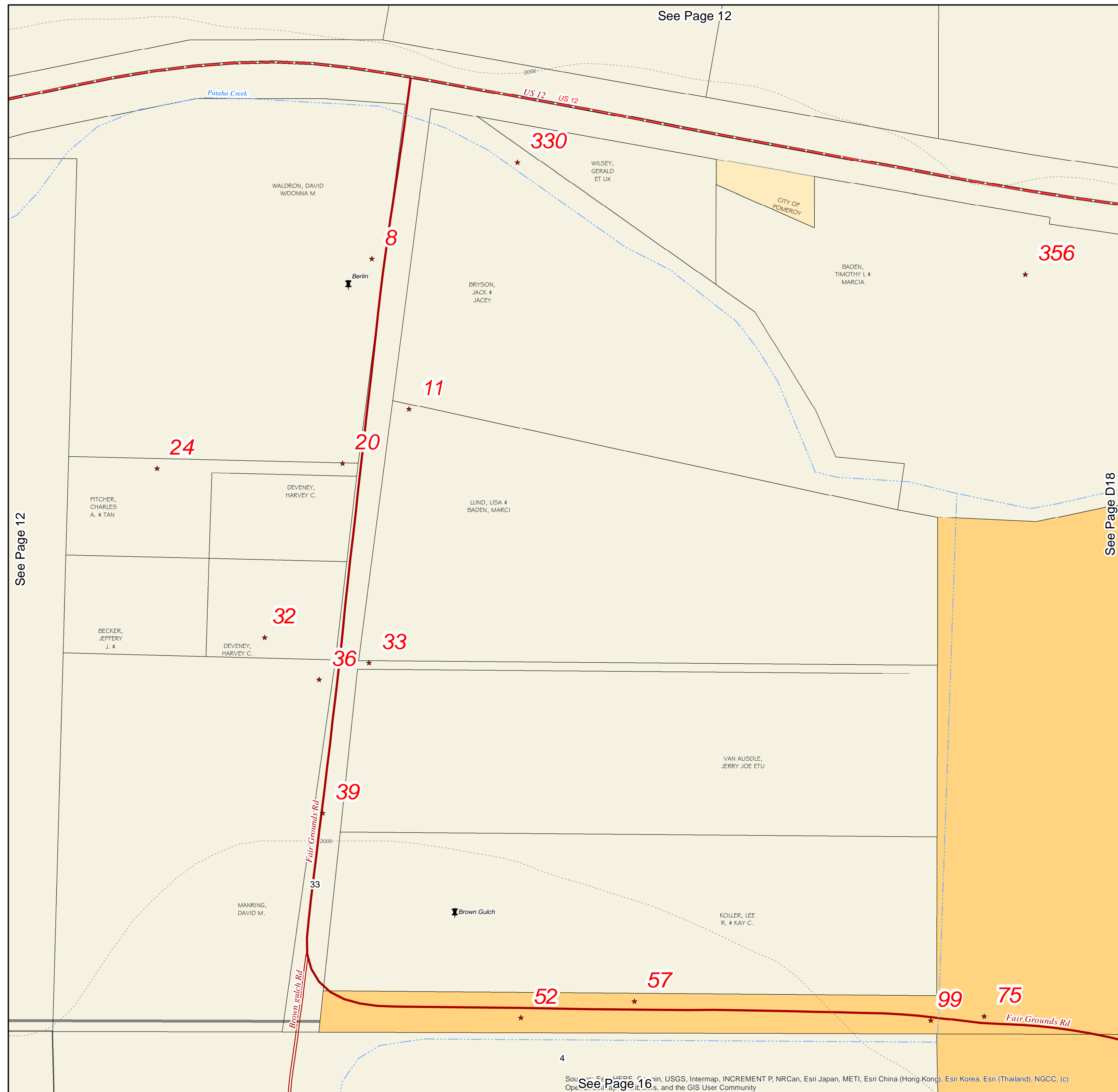
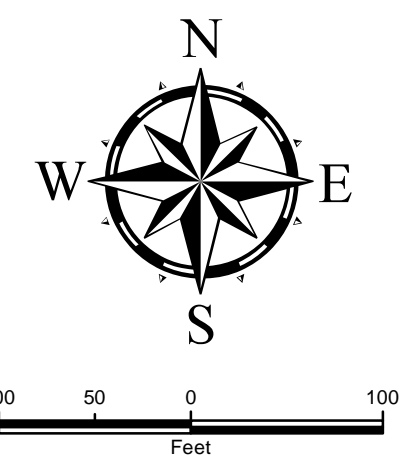
Source: Esri, DeLorme, Garmin, USGS, Intermap, INCREMENT P, NRCan, Esri Japan, METI, Esri China (Hong Kong), Esri Korea, Esri (Thailand), NGCC, (c) OpenStreetMap contributors, and the GIS User Community



Pataha Detail 17

Legend

- ★ Addressed Locations
- ☠ Cemeteries
- ✈ Airport
- ⚡ Areas of Interest
- ⛺ Campground
- ⚡ Mine
- 🎓 School
- ⚡ Spring
- 🛣 US Highways
- 🛣 County Paved Roads
- 🛣 County Gravel Roads
- 🛣 County Dirt Roads
- 🛣 Private Roads
- 🌲 Forest Roads
- 🕒 Gravel Pit
- 📏 Contours 100' Interval
- 🌊 Rivers and Streams
- 🌊 Lakes, Ponds & Reservoirs
- 🏠 City Limits
- 🏠 Township Boundary
- 🏠 County Boundary
- 🏠 City
- 🏠 County
- 🏠 Port District
- 🏠 Private
- 🏠 State
- 🏠 USA
- 🏠 USACOE
- 🏠 USFS

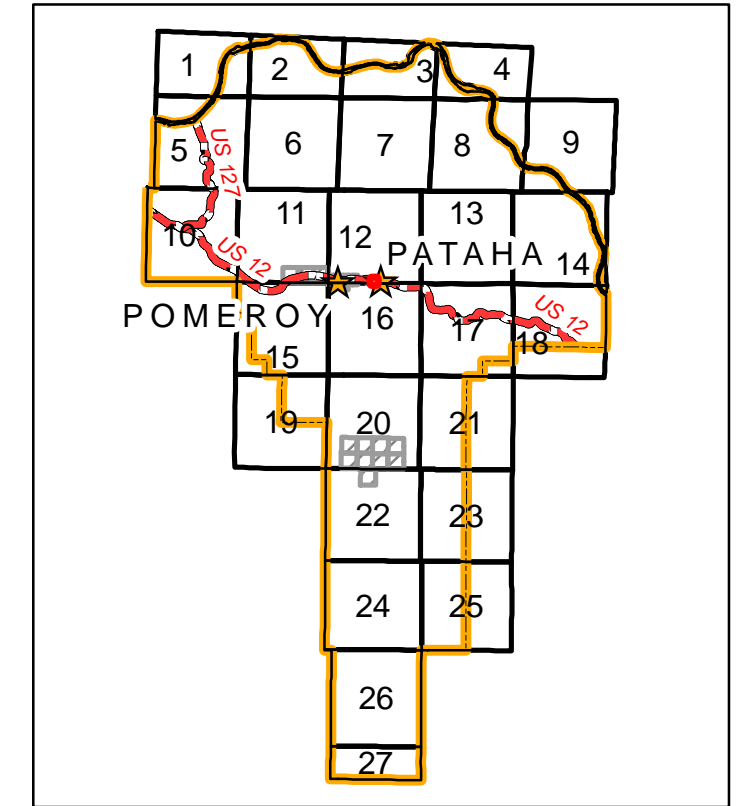


See Page 12

See Page 12

See Page D18

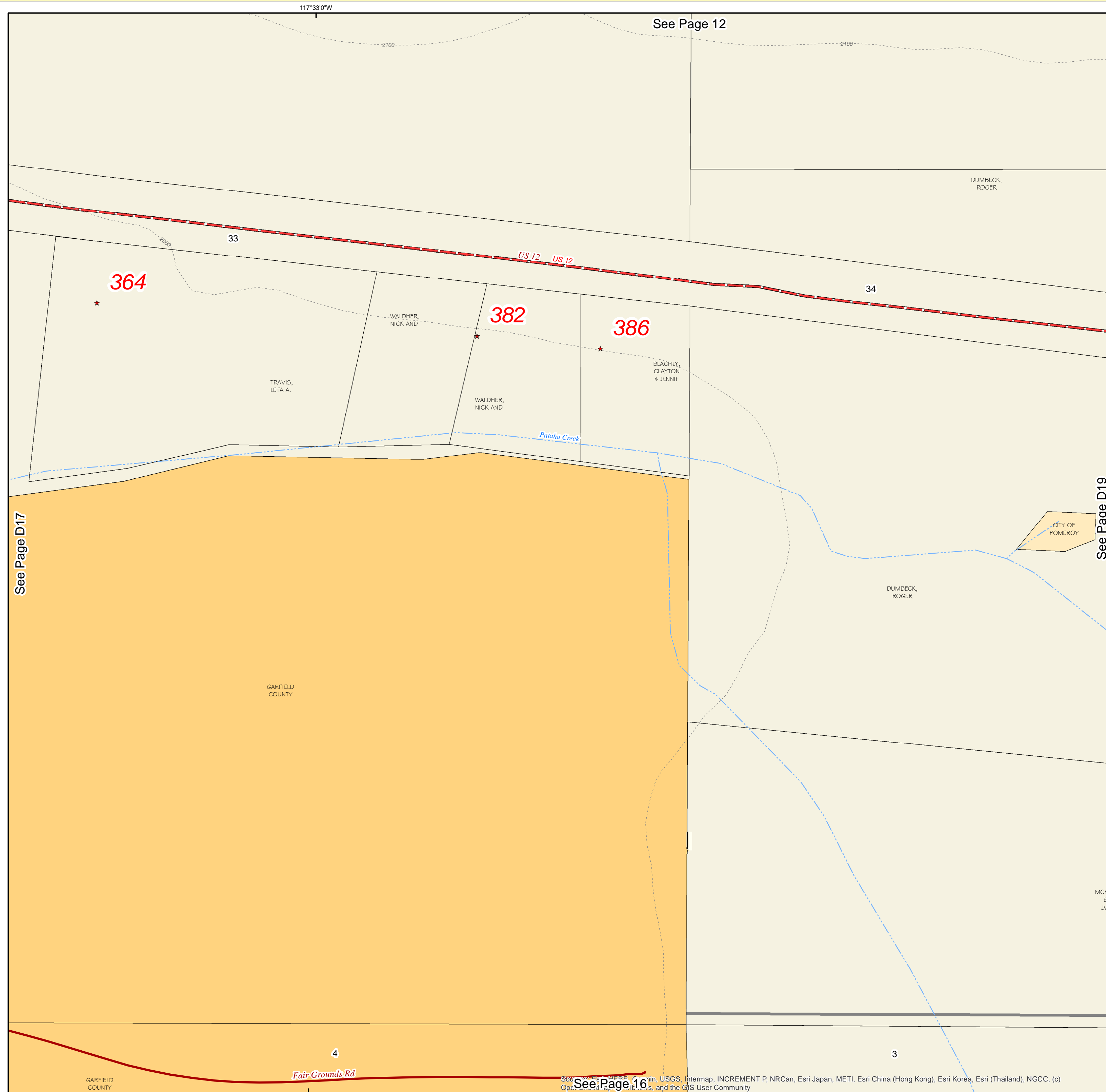

Garfield County Atlas



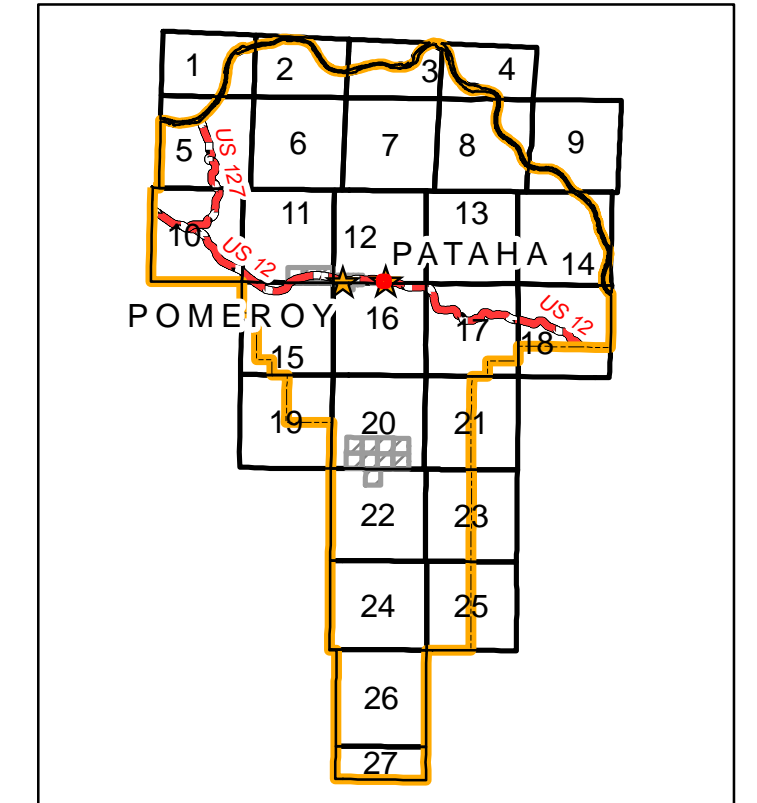
Pataha Detail 18

Legend

- ★ Addressed Locations
- ☠ Cemeteries
- ✈ Airport
- ⚡ Areas of Interest
- ⛺ Campground
- ⚡ Mine
- 🎓 School
- ⚡ Spring
- 🛣 US Highways
- 🛣 County Paved Roads
- 🛣 County Gravel Roads
- 🛣 County Dirt Roads
- 🛣 Private Roads
- 🌲 Forest Roads
- 🕒 Gravel Pit
- 📏 Contours 100' Interval
- 🌊 Rivers and Streams
- 🌊 Lakes, Ponds & Reservoirs
- 🏠 City Limits
- 🏠 Township Boundary
- 🏠 County Boundary
- 🏠 City
- 🏠 County
- 🏠 Port District
- 🏠 Private
- 🏠 State
- 🏠 USA
- 🏠 USACOE
- 🏠 USFS



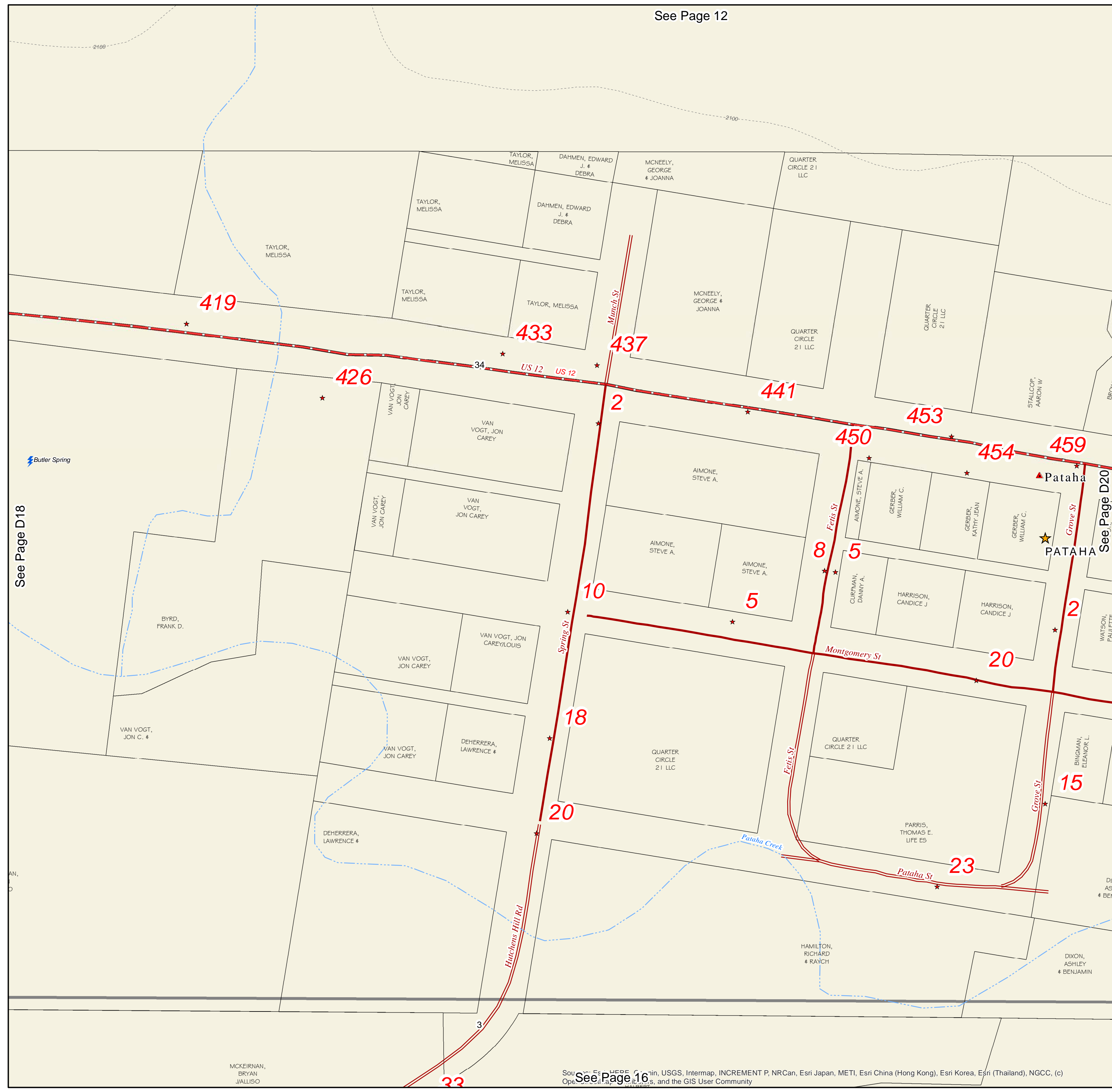

3000 Feet. ESRI, Mapbox, OpenStreetMap contributors, USGS, Intermap, INCREMENT P, NRCan, Esri Japan, METI, Esri China (Hong Kong), Esri Korea, Esri (Thailand), NGCC, (c) OpenStreetMap contributors, and the GIS User Community



Pataha Detail 19

Legend

- ★ Addressed Locations
- ☠ Cemeteries
- ✈ Airport
- ⚡ Areas of Interest
- ⛺ Campground
- ⚡ Mine
- 🎓 School
- ⚡ Spring
- 🛣 US Highways
- 🛣 County Paved Roads
- 🛣 County Gravel Roads
- 🛣 County Dirt Roads
- 🛣 Private Roads
- 🌲 Forest Roads
- 🕒 Gravel Pit
- 📏 Contours 100' Interval
- 🌊 Rivers and Streams
- 🌊 Lakes, Ponds & Reservoirs
- 🗺 City Limits
- 🗺 Township Boundary
- 🗺 County Boundary
- 🗺 City
- 🗺 County
- 🗺 Port District
- 🗺 Private
- 🗺 State
- 🗺 USA
- 🗺 USACOE
- 🗺 USFS

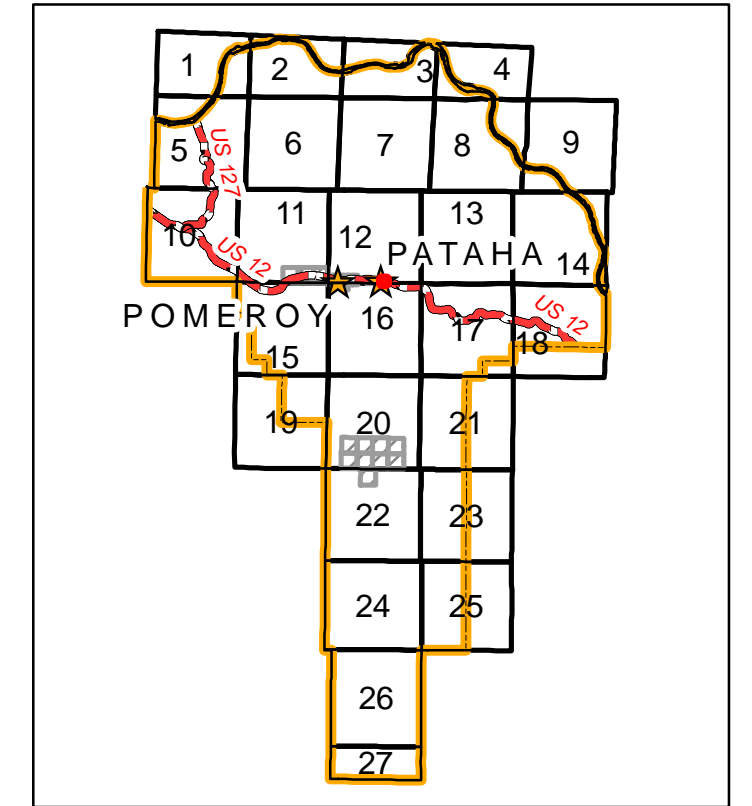


See Page 12

See Page D18

See Page D20

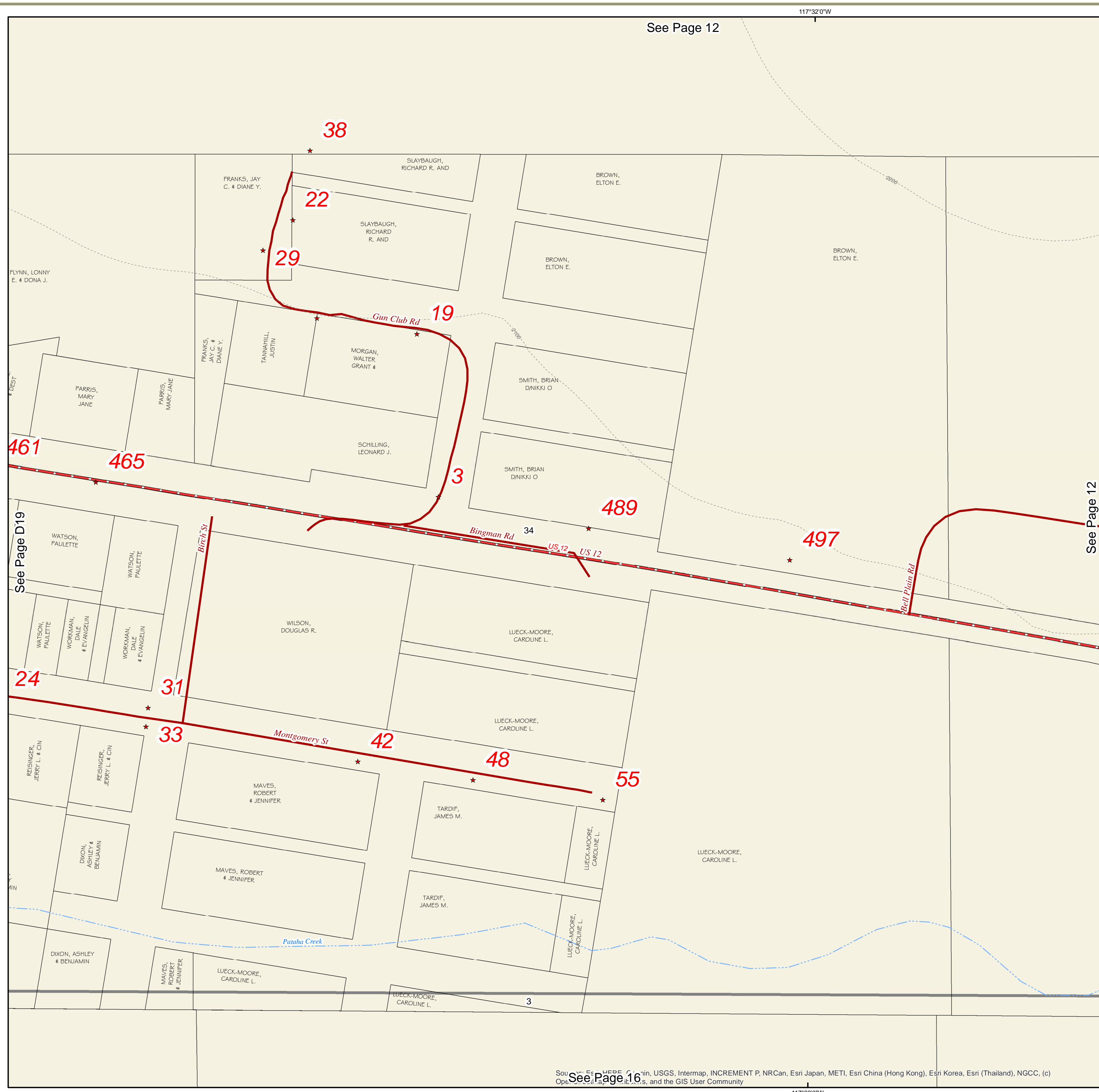
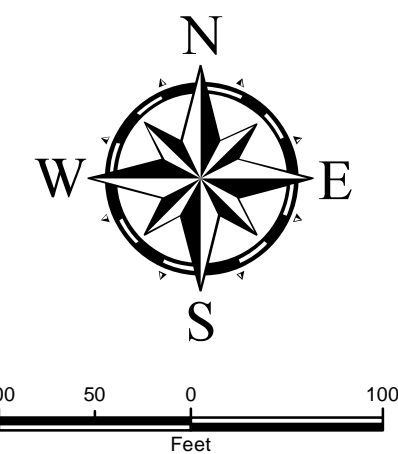
Garfield County Atlas



Pataha Detail 20

Legend

- ★ Addressed Locations
- ☠ Cemeteries
- ✈ Airport
- ⚡ Areas of Interest
- 🏕 Campground
- ⚡ Mine
- 🎓 School
- ⚡ Spring
- 🛣 US Highways
- 🛣 County Paved Roads
- 🛣 County Gravel Roads
- 🛣 County Dirt Roads
- 🛣 Private Roads
- 🌲 Forest Roads
- 🕒 Gravel Pit
- 📏 Contours 100' Interval
- 🌊 Rivers and Streams
- 🌊 Lakes, Ponds & Reservoirs
- 🏠 City Limits
- 🏠 Township Boundary
- 🏠 County Boundary
- 🏠 City
- 🏠 County
- 🏠 Port District
- 🏠 Private
- 🏠 State
- 🏠 USA
- 🏠 USACOE
- 🏠 USFS



See Page 12

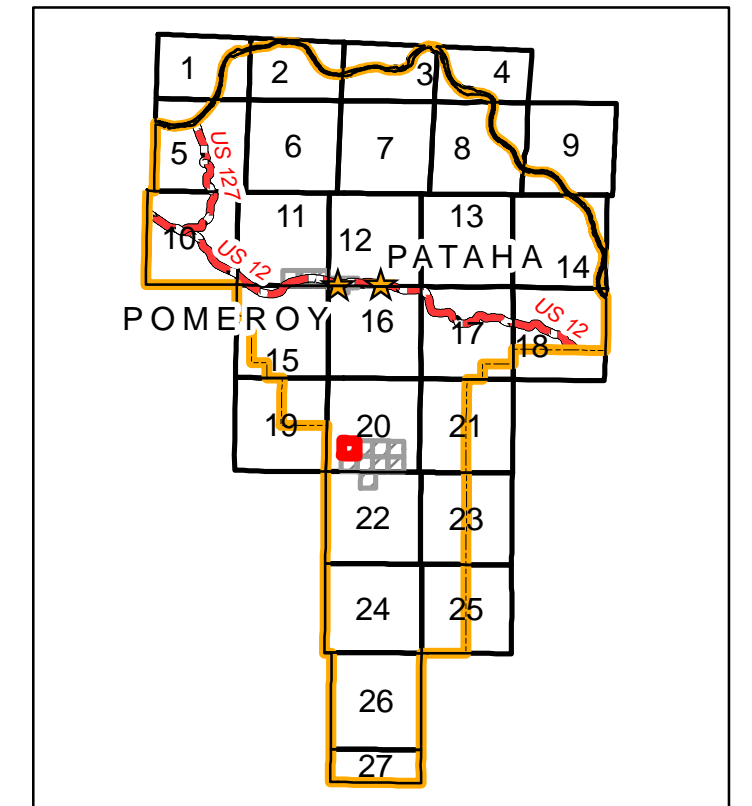
117°32'0"W

See Page 12

See Page D19

117°32'0"W

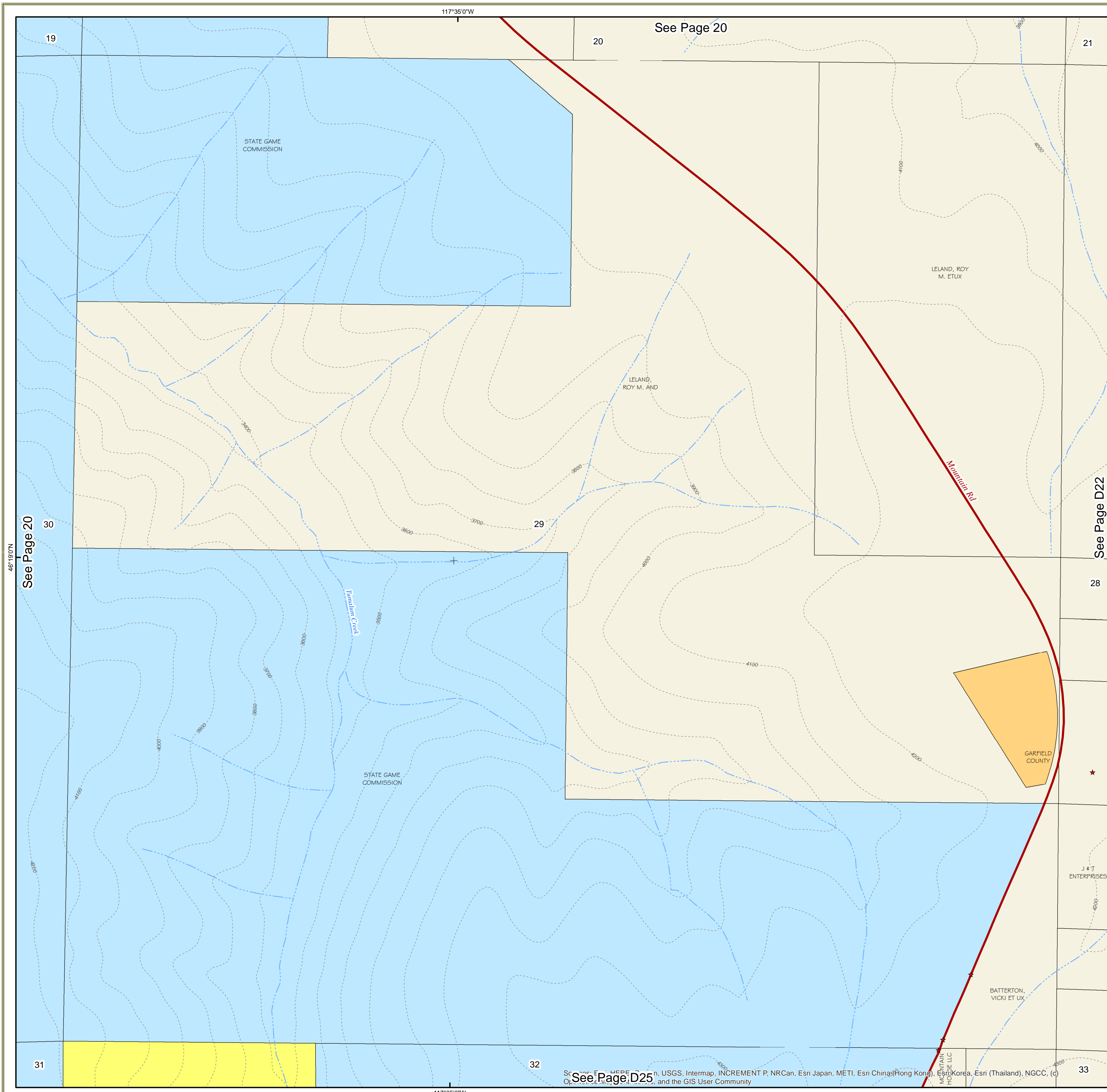
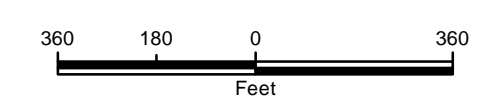

Garfield County Atlas



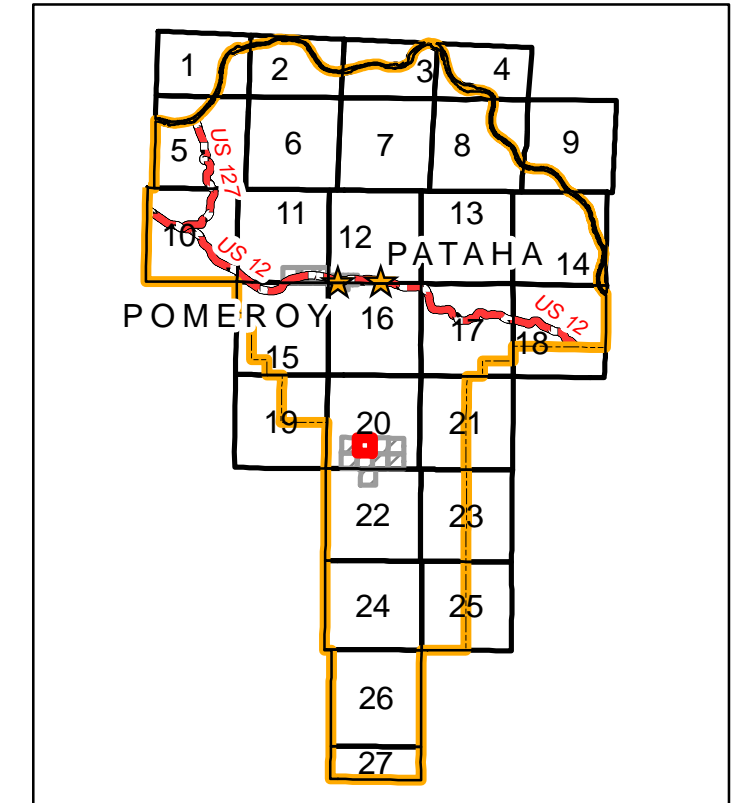
S29, T10N, R42E

Legend

- ★ Addressed Locations
- ☠ Cemeteries
- ✈ Airport
- ⚡ Areas of Interest
- ⛺ Campground
- ⚡ Mine
- 🎓 School
- ⚡ Spring
- 🛣 US Highways
- 🛣 County Paved Roads
- 🛣 County Gravel Roads
- 🛣 County Dirt Roads
- 🛣 Private Roads
- 🌲 Forest Roads
- 🛣 Gravel Pit
- 🏞 Contours 100' Interval
- 🌊 Rivers and Streams
- 🌊 Lakes, Ponds & Reservoirs
- 🏠 City Limits
- 🏠 Township Boundary
- 🏠 County Boundary
- 🏠 City
- 🏠 County
- 🏠 Port District
- 🏠 Private
- 🏠 State
- 🏠 USA
- 🏠 USACOE
- 🏠 USFS



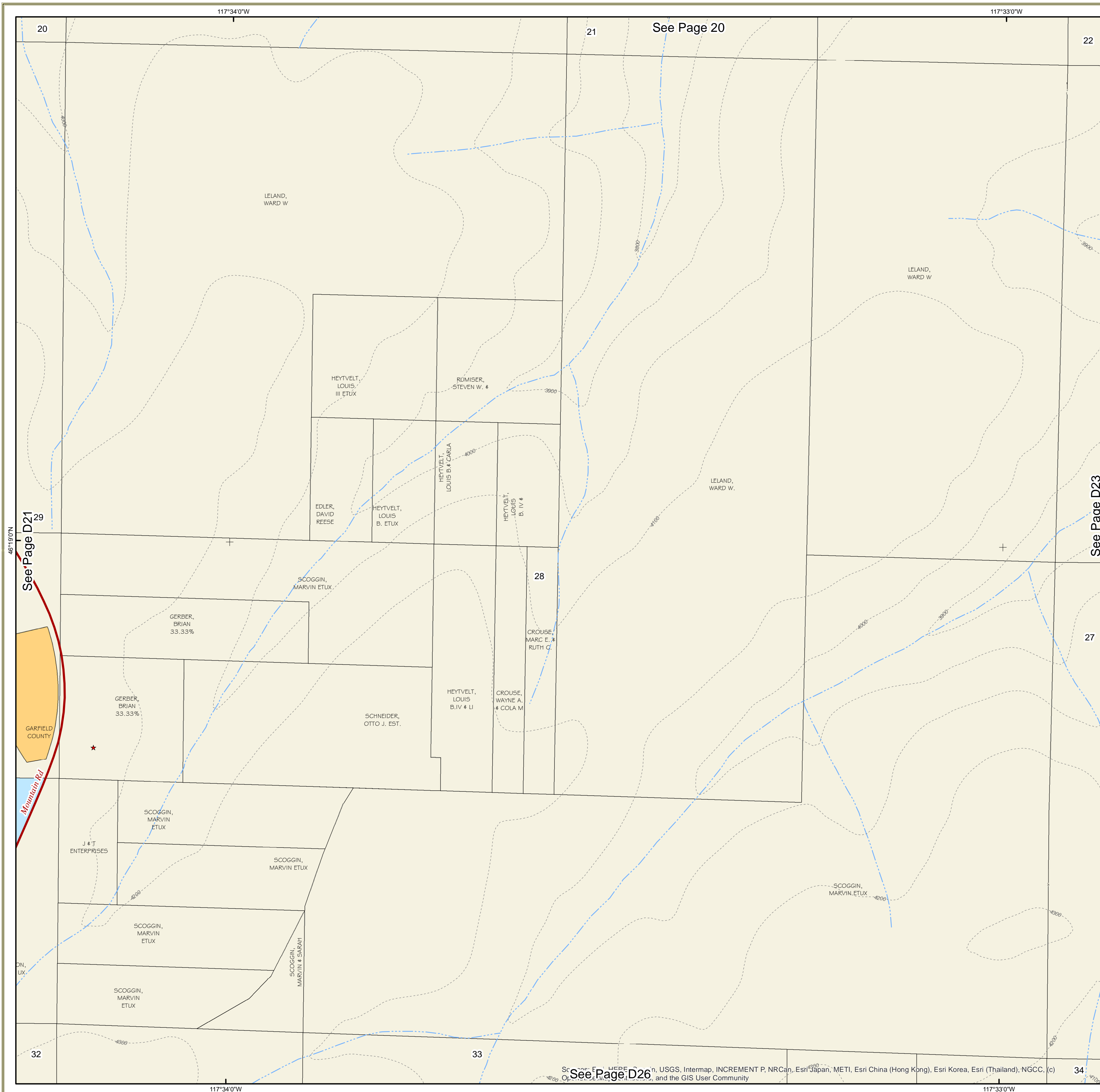
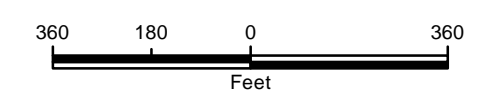

Garfield County Atlas



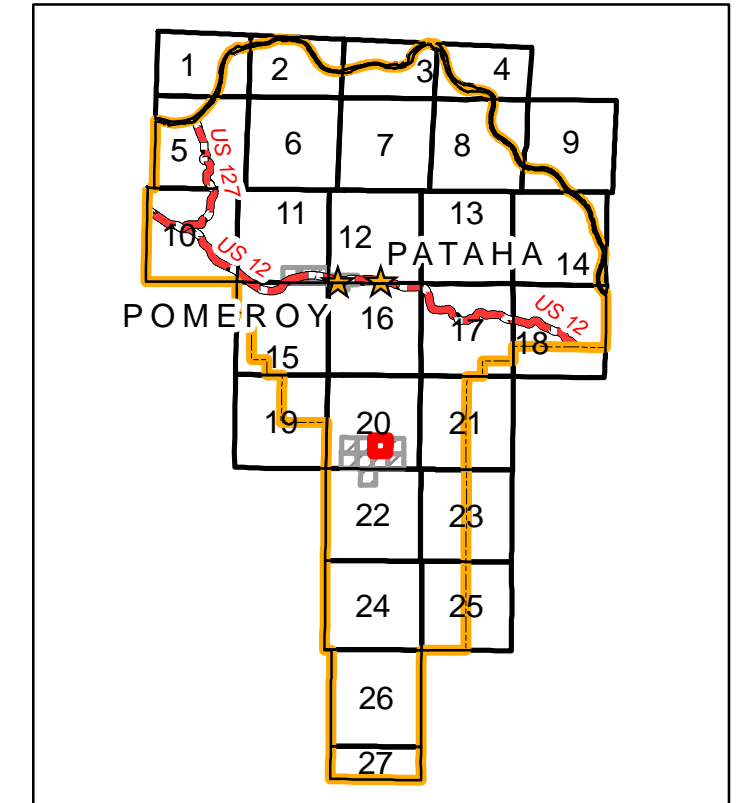
S28, T10N, R42E

Legend

- ★ Addressed Locations
- ✠ Cemeteries
- ✈ Airport
- ✚ Areas of Interest
- ▲ Campground
- ⚡ Mine
- 🏫 School
- ⚡ Spring
- 🛣 US Highways
- 🛣 County Paved Roads
- 🛣 County Gravel Roads
- 🛣 County Dirt Roads
- 🛣 Private Roads
- 🌲 Forest Roads
- 🌲 Gravel Pit
- ⋯ Contours 100' Interval
- 🌊 Rivers and Streams
- 🌊 Lakes, Ponds & Reservoirs
- ⬜ City Limits
- ⬜ Township Boundary
- 📏 County Boundary
- 📏 City
- 📏 County
- 📏 Port District
- 📏 Private
- 📏 State
- 📏 USA
- 📏 USACOE
- 📏 USFS



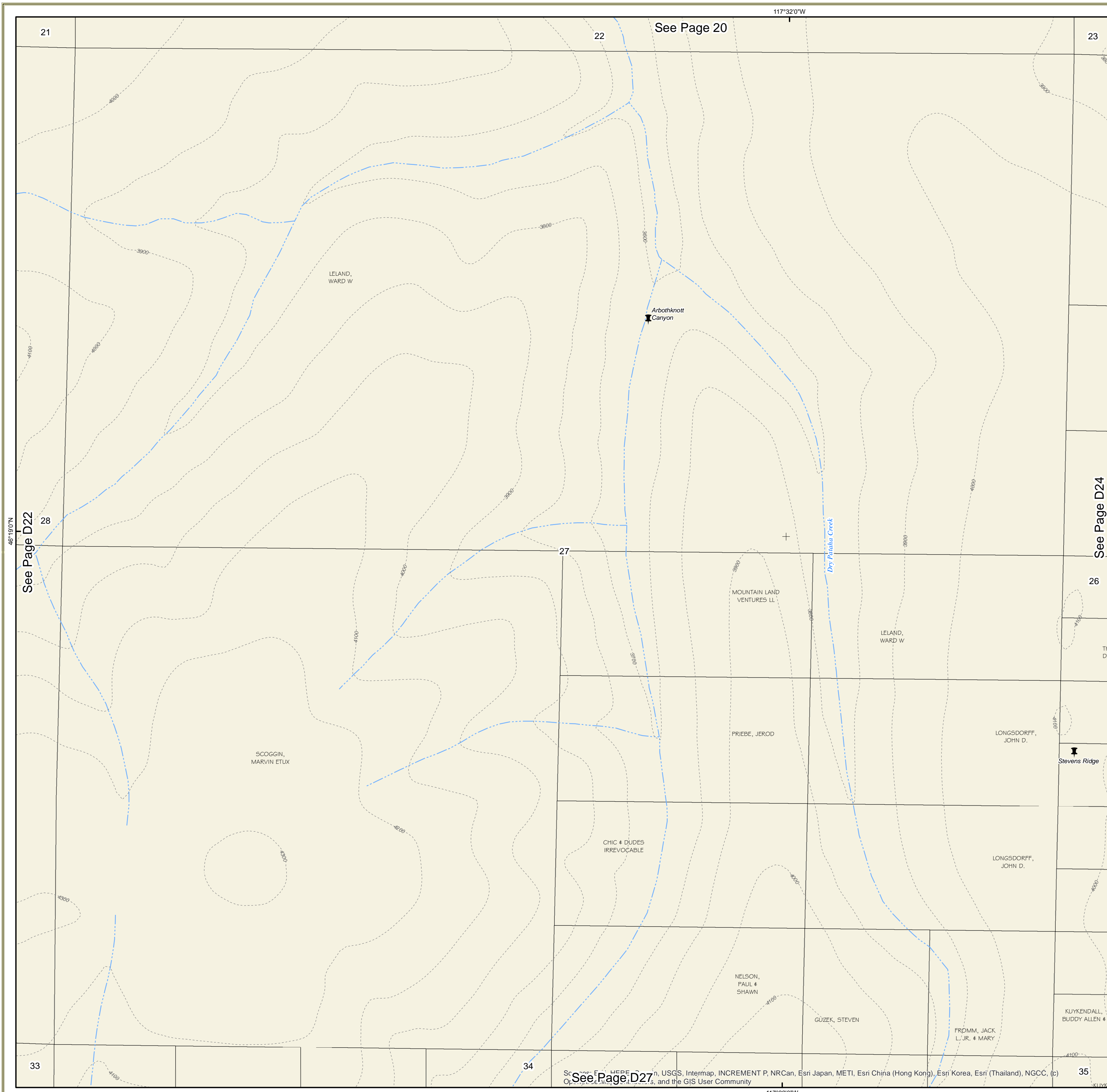
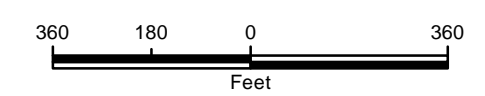

Garfield County Atlas



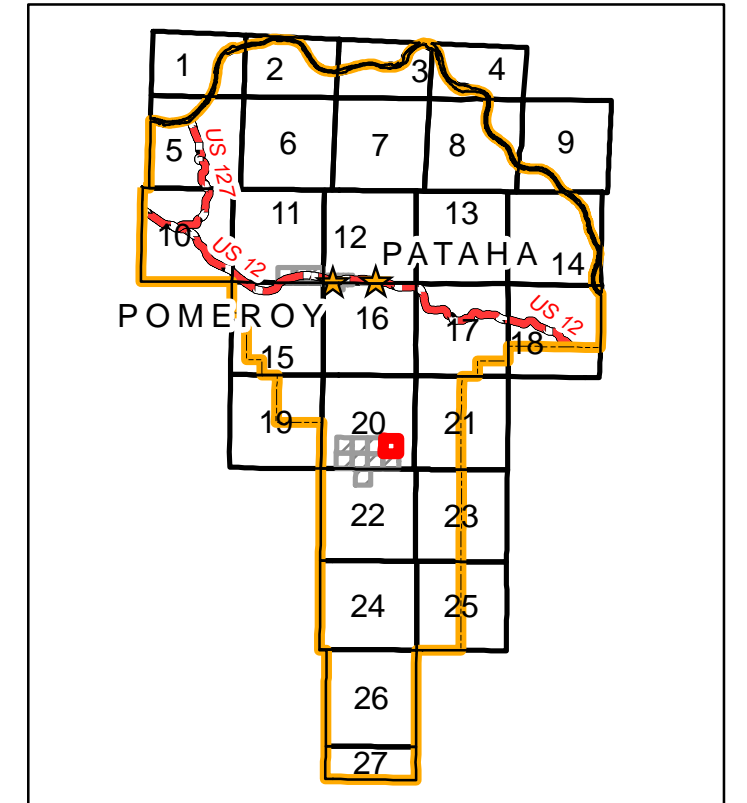
S27, T10N, R42E

Legend

- Addressed Locations
- Contours 100' Interval
- Cemeteries
- Rivers and Streams
- Airport
- Lakes, Ponds & Reservoirs
- Areas of Interest
- City Limits
- Campground
- Township Boundary
- Mine
- County Boundary
- School
- City
- County
- Port District
- US Highways
- County Paved Roads
- County Gravel Roads
- County Dirt Roads
- Private Roads
- USA
- Forest Roads
- State
- Gravel Pit
- USACOE
- USFS



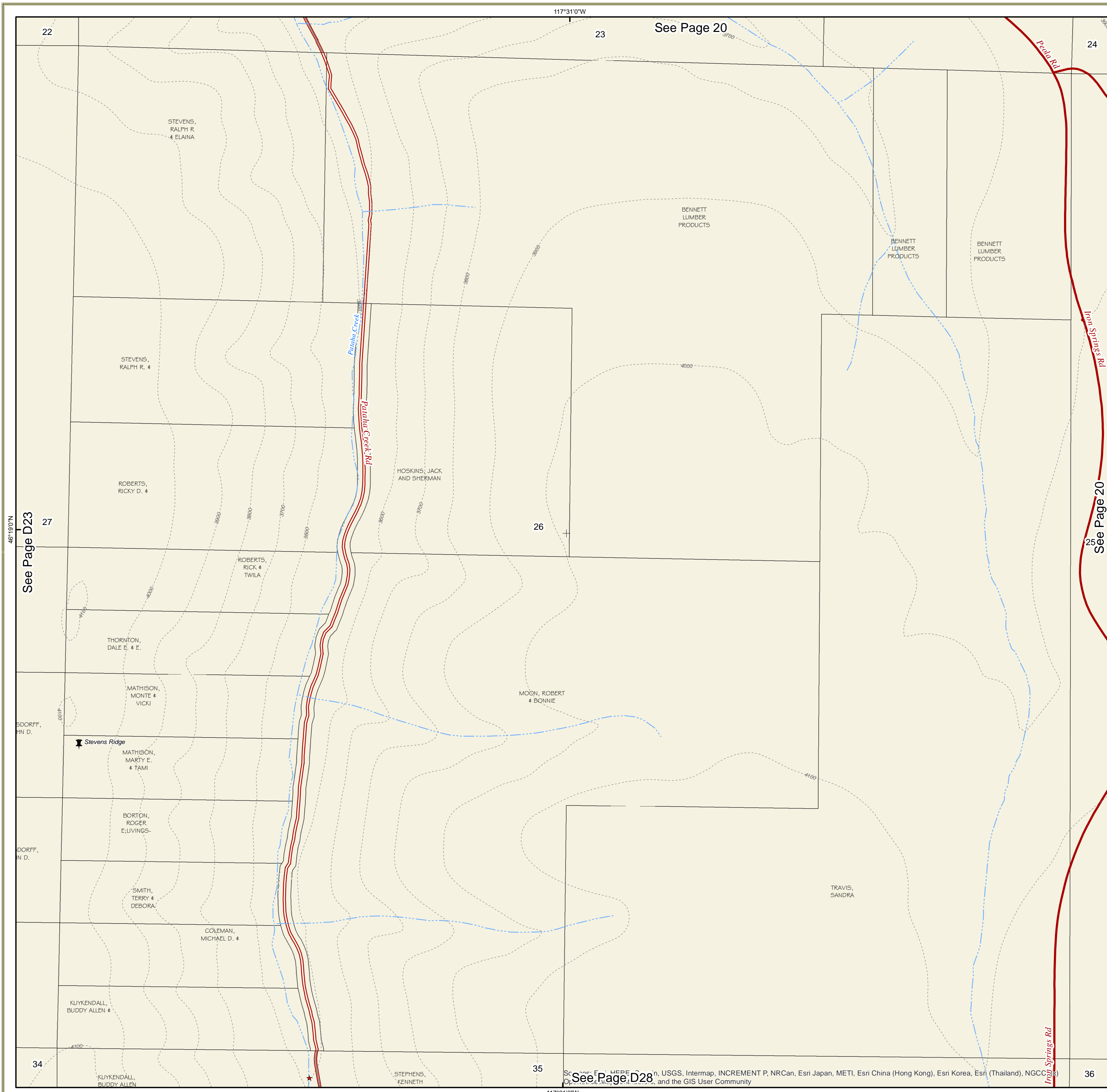
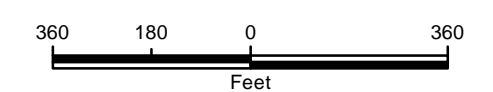

Garfield County Atlas



S26, T10N, R42E

Legend

- ★ Addressed Locations
- ☠ Cemeteries
- ✈ Airport
- 📍 Areas of Interest
- 🏕 Campground
- ⚡ Mine
- 🎓 School
- ⚡ Spring
- 🛣 US Highways
- 🛣 County Paved Roads
- 🛣 County Gravel Roads
- 🛣 County Dirt Roads
- 🛣 Private Roads
- 🌲 Forest Roads
- 🕒 Gravel Pit
- 📏 Contours 100' Interval
- 🌊 Rivers and Streams
- 🌊 Lakes, Ponds & Reservoirs
- 🏘 City Limits
- 🏘 Township Boundary
- 🏘 County Boundary
- 🏘 City
- 🏘 County
- 🏘 Port District
- 🏘 Private
- 🏘 State
- 🏘 USA
- 🏘 USACOE
- 🏘 USFS

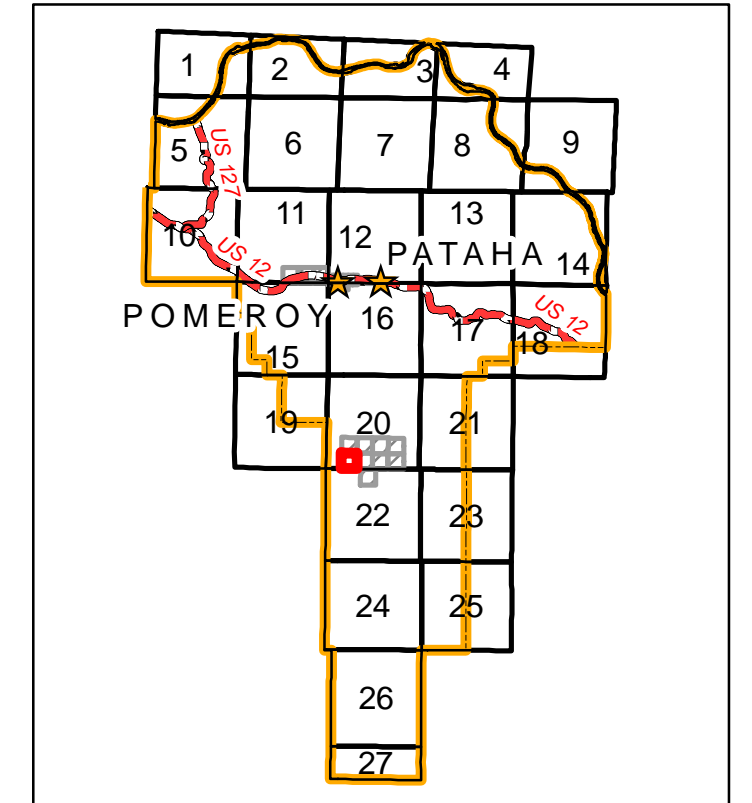


See Page D23

See Page 20

See Page 20

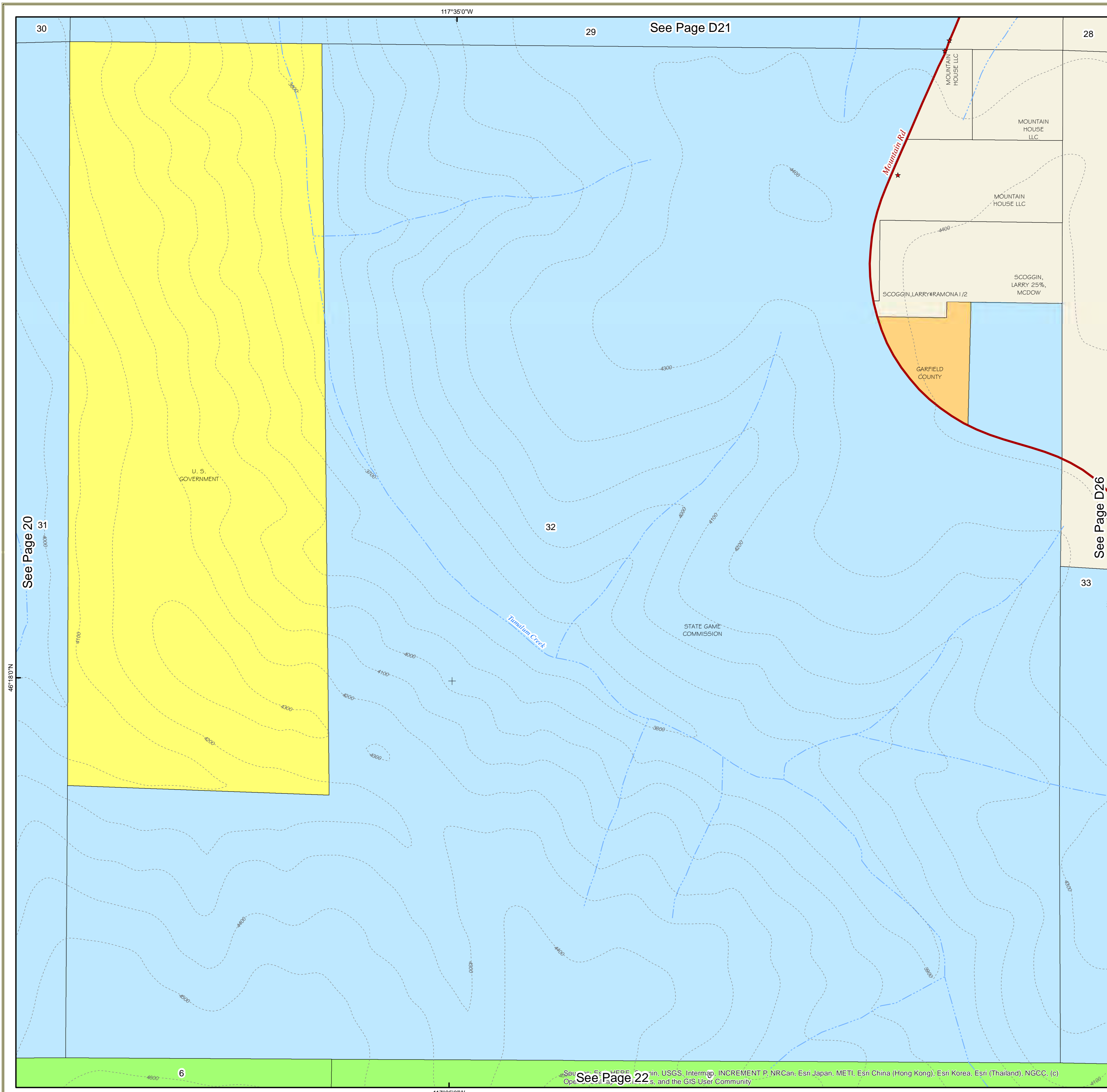

Garfield County Atlas



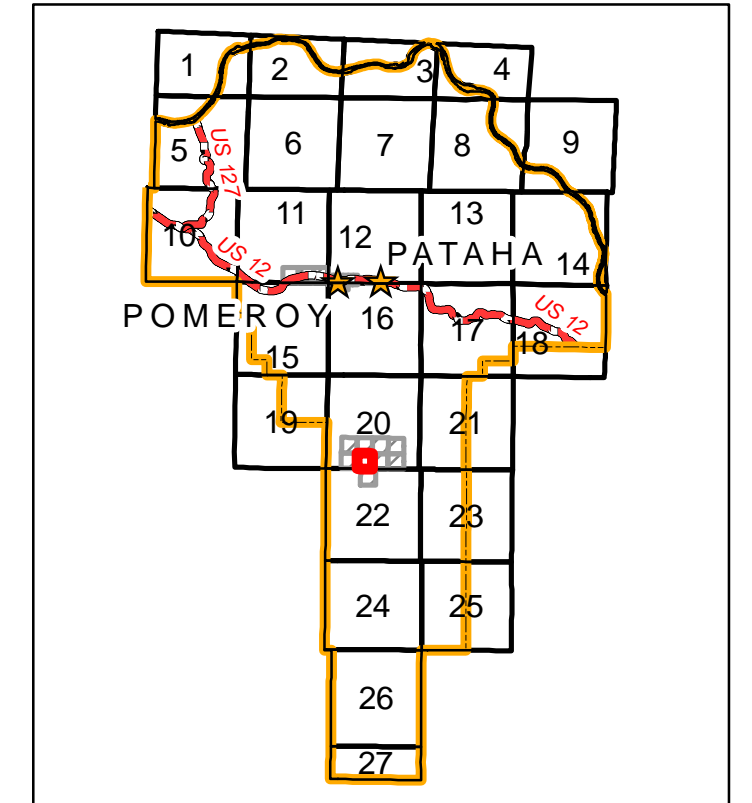
S32, T10N, R42E

Legend

- ★ Addressed Locations
- ☠ Cemeteries
- ✈ Airport
- ⚡ Areas of Interest
- ⛺ Campground
- ⚡ Mine
- 🎓 School
- ⚡ Spring
- 🛣 US Highways
- 🛣 County Paved Roads
- 🛣 County Gravel Roads
- 🛣 County Dirt Roads
- 🛣 Private Roads
- 🌲 Forest Roads
- 🕒 Gravel Pit
- 📏 Contours 100' Interval
- 🌊 Rivers and Streams
- 🌊 Lakes, Ponds & Reservoirs
- 🏘 City Limits
- 🏘 Township Boundary
- 🏘 County Boundary
- 🏘 City
- 🏘 County
- 🏘 Port District
- 🏘 Private
- 🏘 State
- 🏘 USA
- 🏘 USACOE
- 🏘 USFS



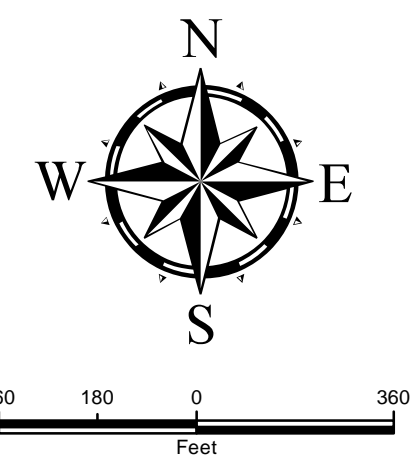
Garfield County Atlas



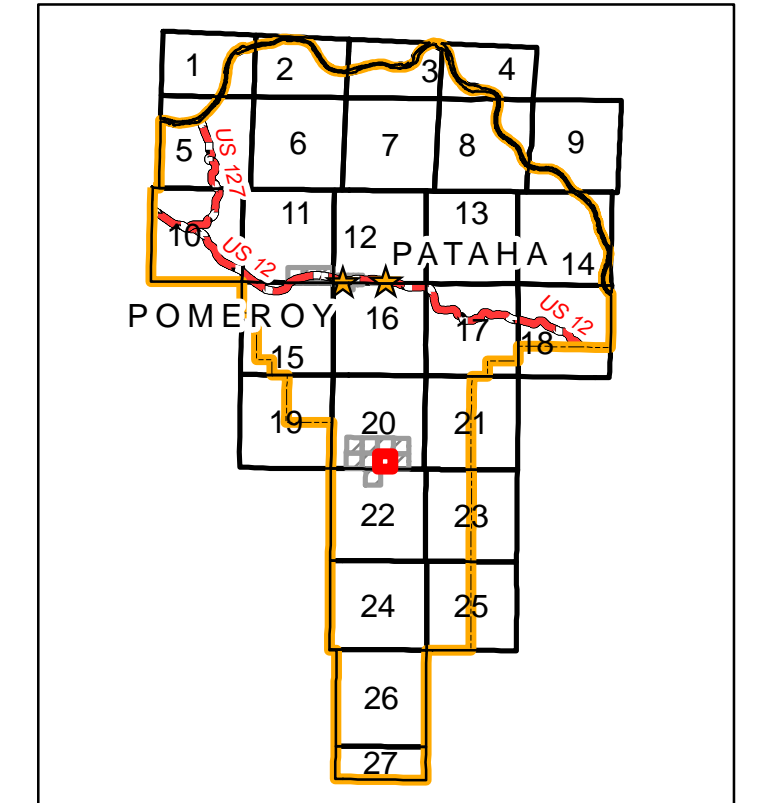
S33, T10N, R42E

Legend

- ★ Addressed Locations
- ☠ Cemeteries
- ✈ Airport
- ⚡ Areas of Interest
- 🏕 Campground
- ⚡ Mine
- 🎓 School
- ⚡ Spring
- 🛣 US Highways
- 🛣 County Paved Roads
- 🛣 County Gravel Roads
- 🛣 County Dirt Roads
- 🛣 Private Roads
- 🛣 Forest Roads
- 🛣 Gravel Pit
- 🏞 Contours 100' Interval
- 🌊 Rivers and Streams
- 🌊 Lakes, Ponds & Reservoirs
- 🏘 City Limits
- 🏘 Township Boundary
- 🏘 County Boundary
- 🏘 City
- 🏘 County
- 🏘 Port District
- 🏘 Private
- 🏘 State
- 🏘 USA
- 🏘 USACOE
- 🏘 USFS



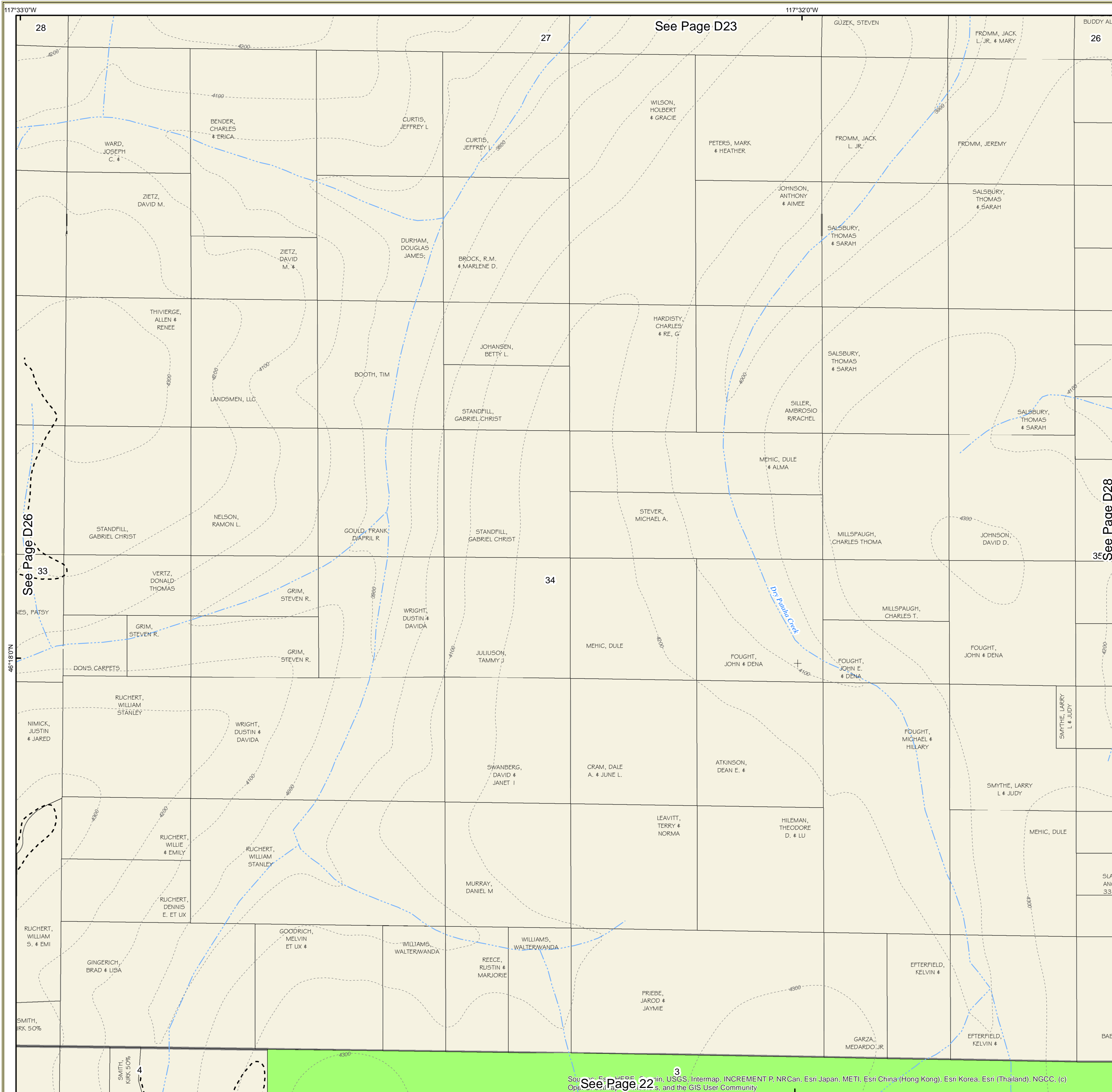
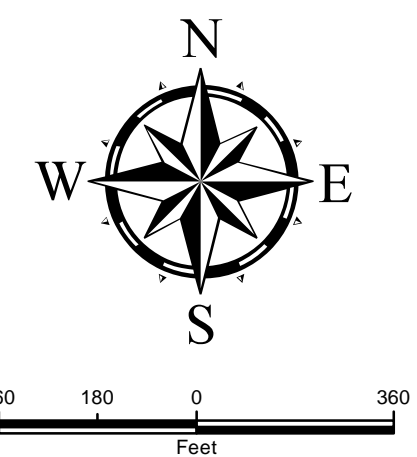
Garfield County Atlas



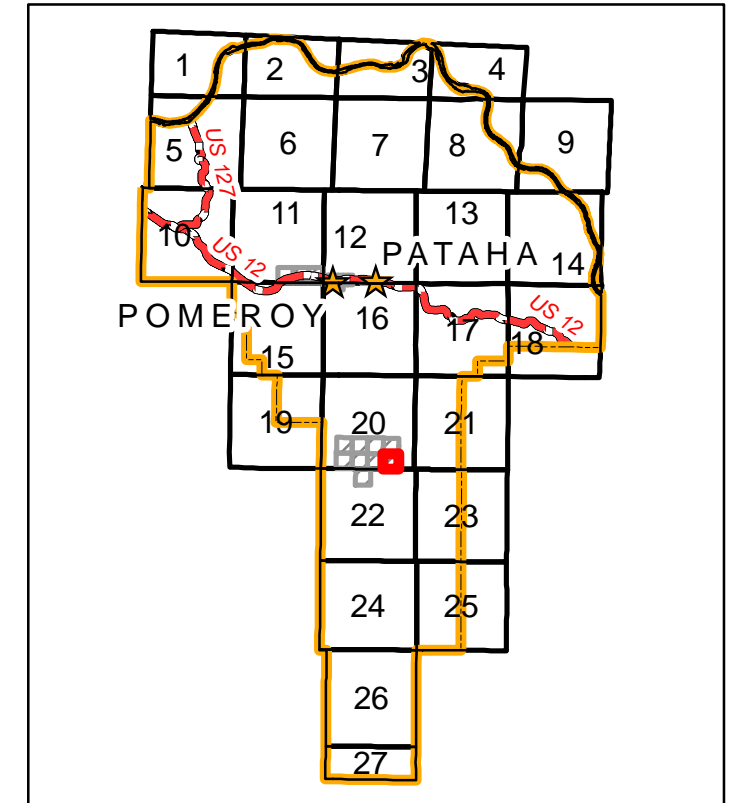
S34, T10N, R42E

Legend

- Addressed Locations
- Cemeteries
- Airport
- Areas of Interest
- Campground
- Mine
- School
- Spring
- US Highways
- County Paved Roads
- County Gravel Roads
- County Dirt Roads
- Private Roads
- Forest Roads
- Gravel Pit
- Contours 100' Interval
- Rivers and Streams
- Lakes, Ponds & Reservoirs
- City Limits
- Township Boundary
- County Boundary
- City
- County
- Port District
- Private
- State
- USA
- USACOE
- USFS



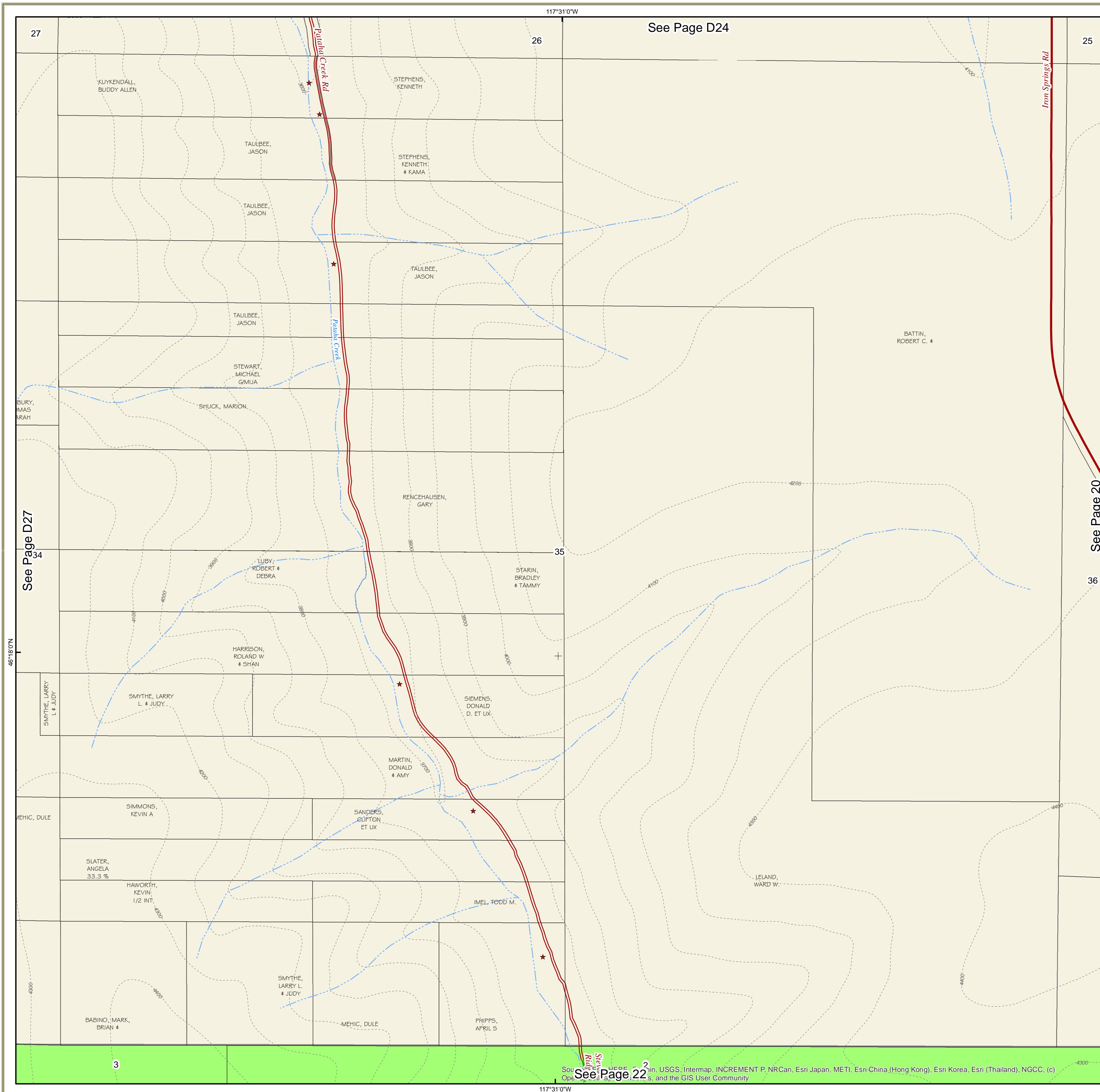
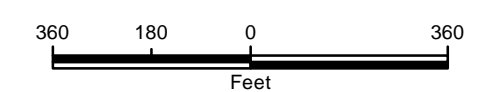

Garfield County Atlas



S35, T10N, R42E

Legend

- | | | | |
|---|---------------------|---|---------------------------|
| ★ | Addressed Locations | ~ | Contours 100' Interval |
| † | Cemeteries | ~ | Rivers and Streams |
| ✈ | Airport | ~ | Lakes, Ponds & Reservoirs |
| ⚡ | Areas of Interest | ⬜ | City Limits |
| ⛺ | Campground | ⬜ | Township Boundary |
| ⚡ | Mine | ⬜ | County Boundary |
| 🏫 | School | ⬜ | City |
| ⚡ | Spring | ⬜ | County |
| 🛣 | US Highways | ⬜ | Port District |
| 🛣 | County Paved Roads | ⬜ | Private |
| 🛣 | County Gravel Roads | ⬜ | State |
| 🛣 | County Dirt Roads | ⬜ | USA |
| 🛣 | Private Roads | ⬜ | USACOE |
| 🛣 | Forest Roads | ⬜ | USFS |
| 🛣 | Gravel Pit | | |



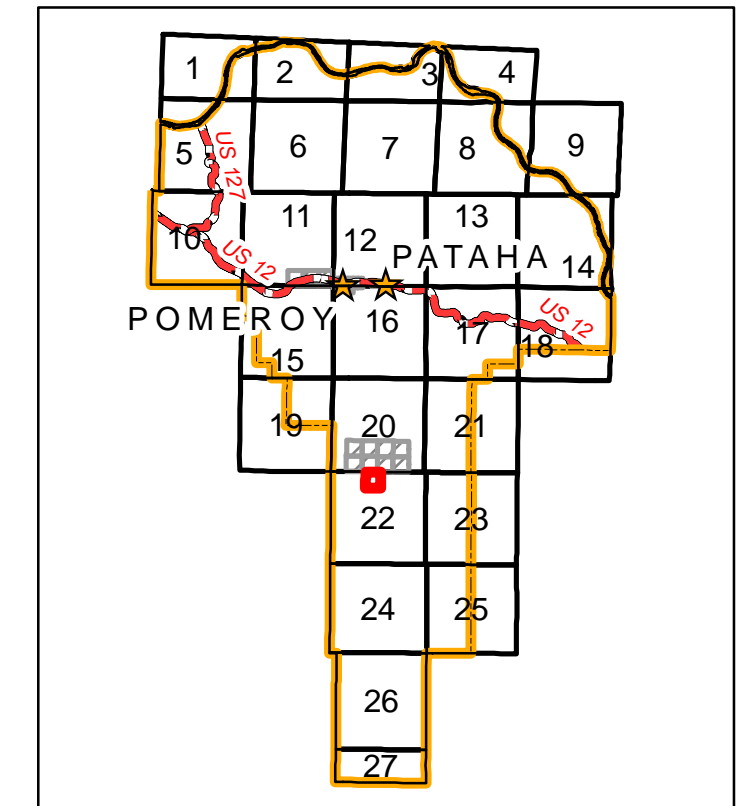
See Page D27

See Page D24

See Page 20

Source: USGS, Intermap, INCREMENT P, NRCan, Esri Japan, METI, Esri China (Hong Kong), Esri Korea, Esri (Thailand), NGCC, (c) OpenStreetMap contributors, and the GIS User Community

Garfield County Atlas



S4, T9N, R42E

Legend

- ★ Addressed Locations
- ☠ Cemeteries
- ✈ Airport
- ⚡ Areas of Interest
- 🏕 Campground
- ⚡ Mine
- 🎓 School
- ⚡ Spring
- 🛣 US Highways
- 🛣 County Paved Roads
- 🛣 County Gravel Roads
- 🛣 County Dirt Roads
- 🛣 Private Roads
- 🛣 Forest Roads
- 🛣 Gravel Pit
- 🌄 Contours 100' Interval
- 🌊 Rivers and Streams
- 🌊 Lakes, Ponds & Reservoirs
- 🏘 City Limits
- 🏘 Township Boundary
- 🏘 County Boundary
- 🏘 City
- 🏘 County
- 🏘 Port District
- 🏘 Private
- 🏘 State
- 🏘 USA
- 🏘 USACOE
- 🏘 USFS

